












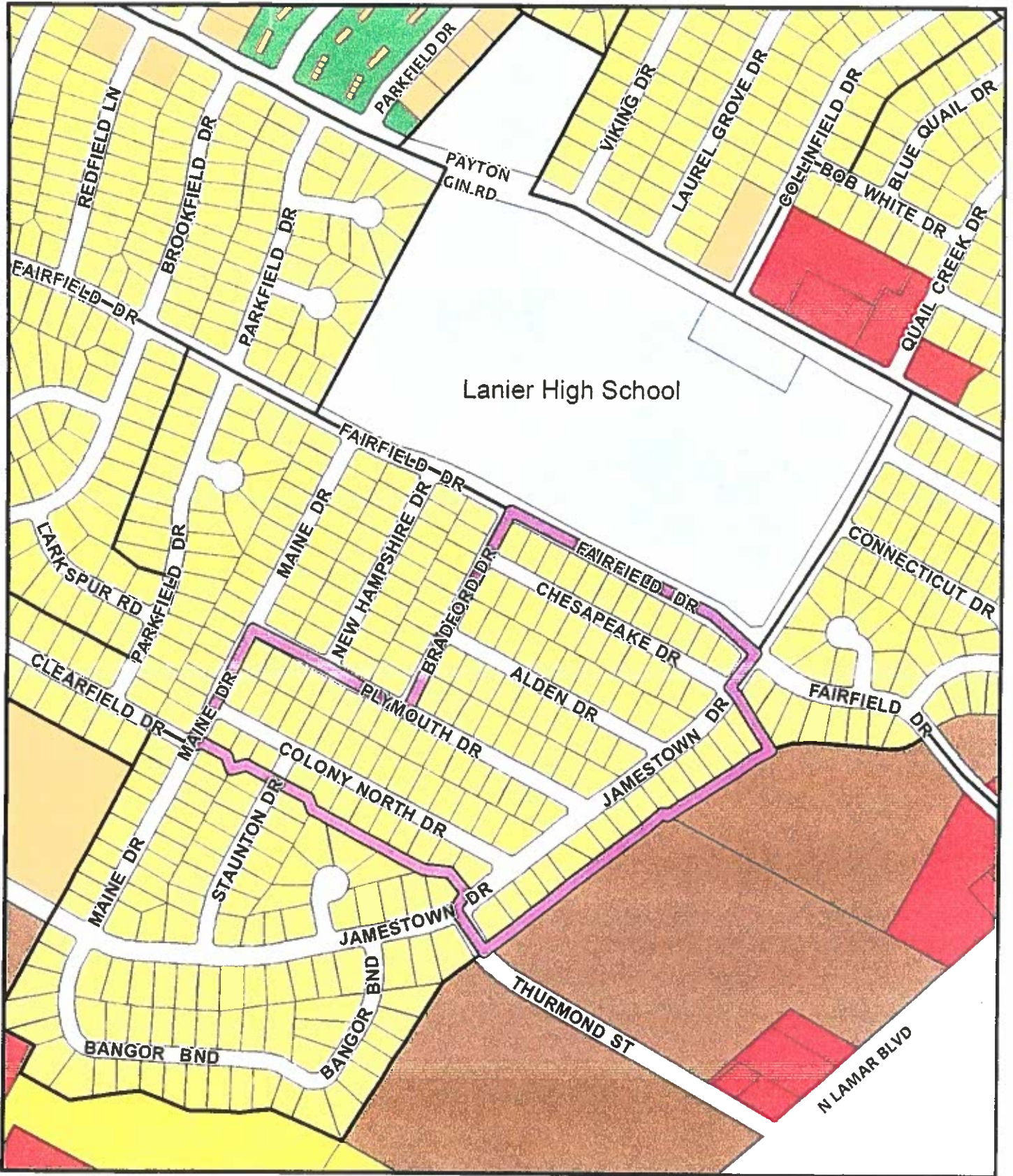
Lanier High School

183  
183  
183



# Sector 1.1











- |                                                                                     |                 |                                                                                       |               |                                                                                       |                 |
|-------------------------------------------------------------------------------------|-----------------|---------------------------------------------------------------------------------------|---------------|---------------------------------------------------------------------------------------|-----------------|
|  | Assigned Sector |  | Single Family |  | Office          |
|  | Other Sectors   |  | Mobile Home   |  | Civic           |
|                                                                                     |                 |  | Multi-family  |  | Open Space      |
|                                                                                     |                 |  | Commercial    |  | Unknown/Streets |
|                                                                                     |                 |  | Mixed Use     |                                                                                       |                 |

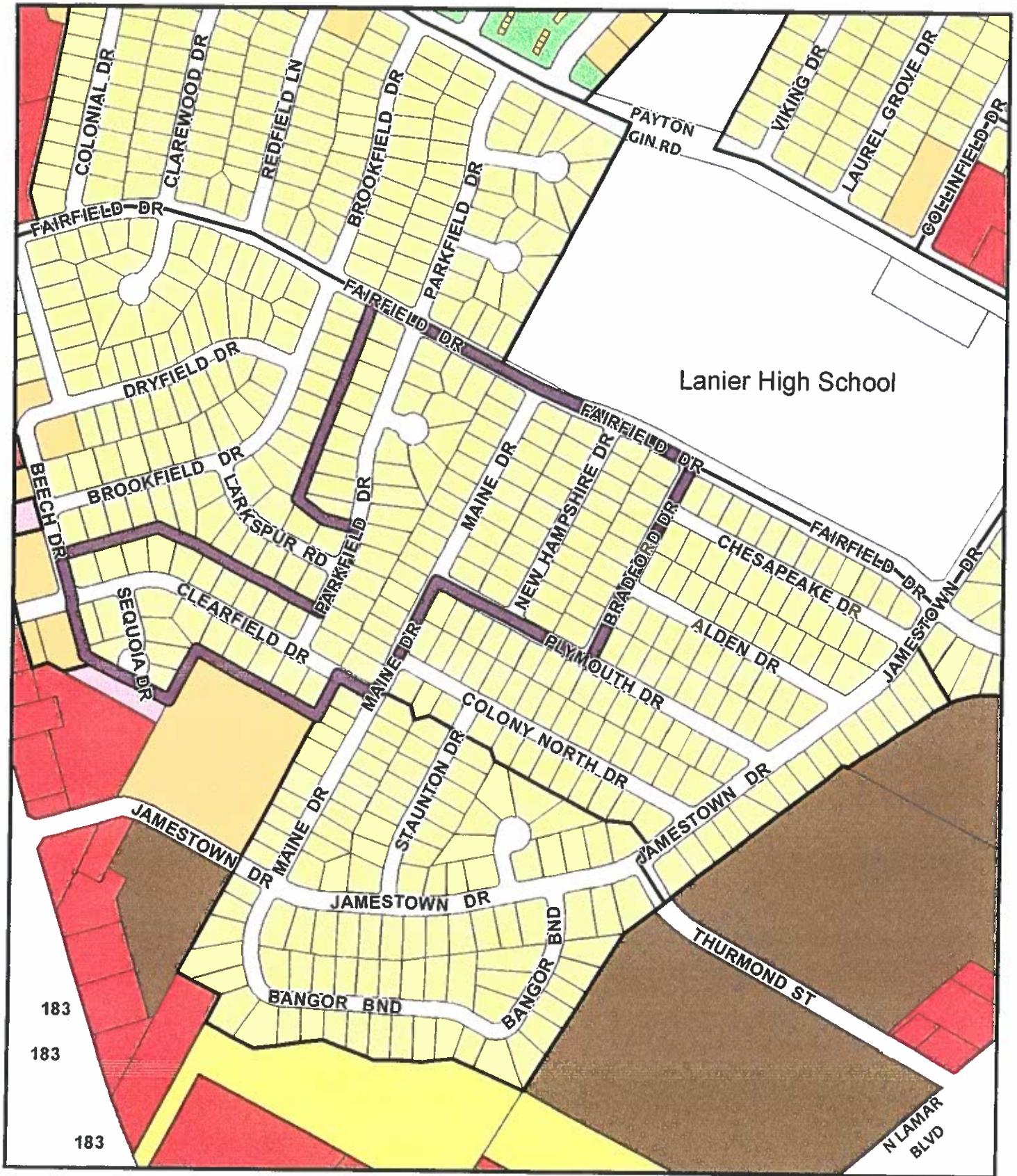


Lanier High School



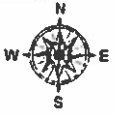
# Sector 1.2

- |                                                                                     |                 |                                                                                       |               |                                                                                       |                 |
|-------------------------------------------------------------------------------------|-----------------|---------------------------------------------------------------------------------------|---------------|---------------------------------------------------------------------------------------|-----------------|
|  | Assigned Sector |  | Single Family |  | Mixed Use       |
|  | Other Sectors   |  | Mobile Home   |  | Civic           |
|                                                                                     |                 |  | Multi-family  |  | Open Space      |
|                                                                                     |                 |  | Commercial    |  | Unknown/Streets |



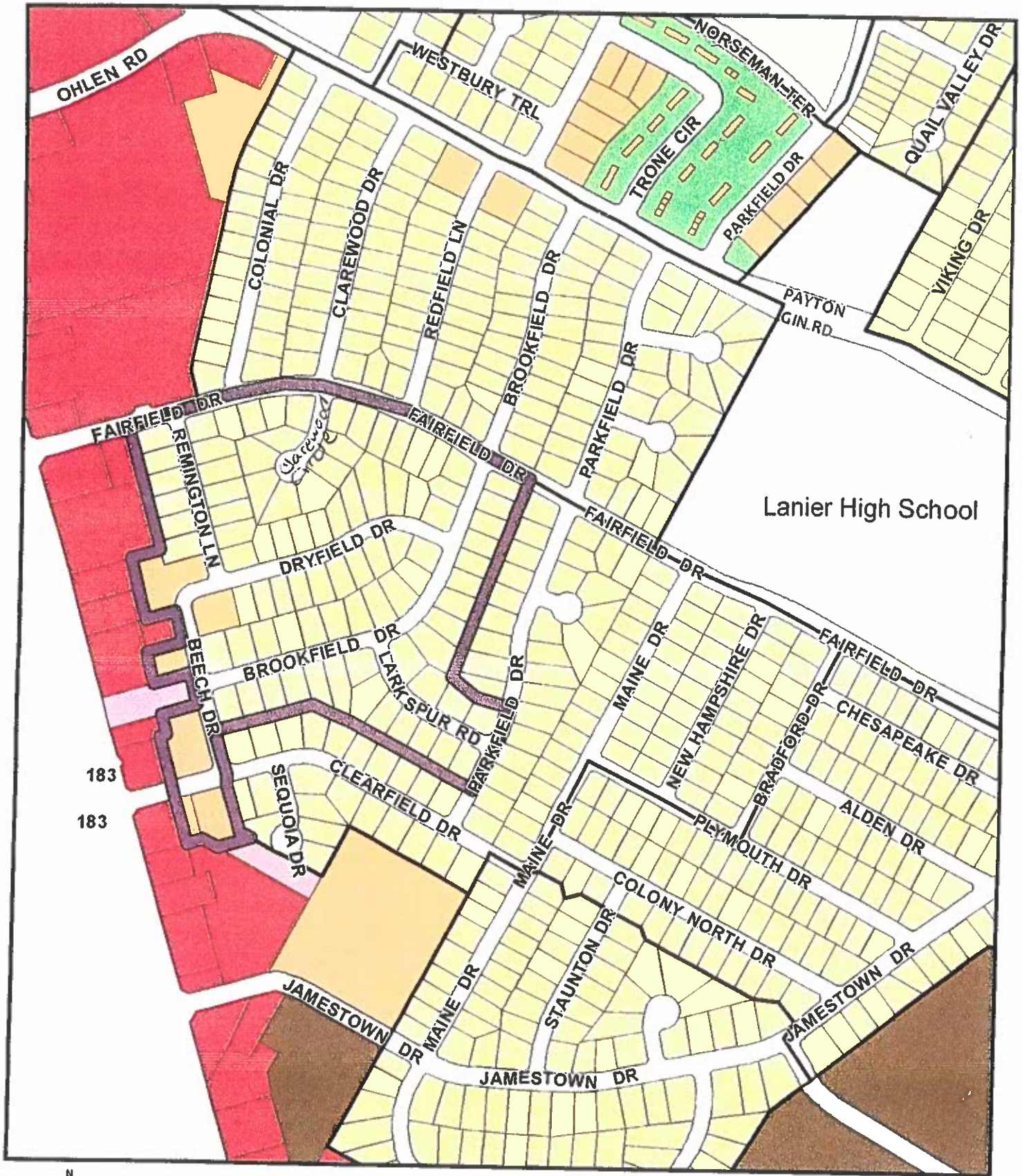
Lanier High School

183  
183  
183



# Sector 1.3

- Assigned Sector
- Other Sectors
- Single Family
- Mobile Home
- Multi-family
- Commercial
- Mixed Use
- Office
- Civic
- Open Space
- Unknown/Streets



Lanier High School

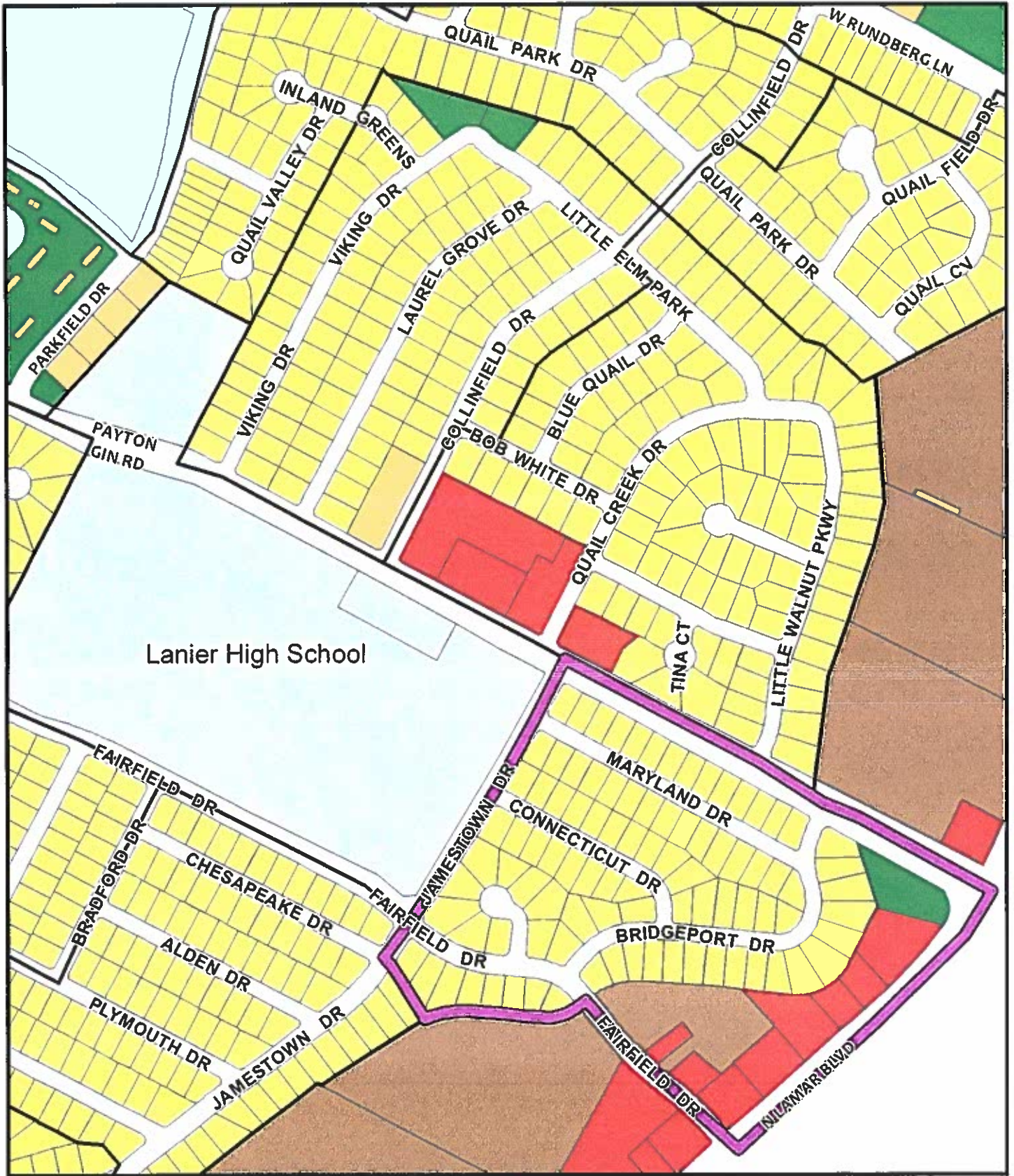
183

183



# Sector 1.4

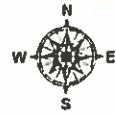
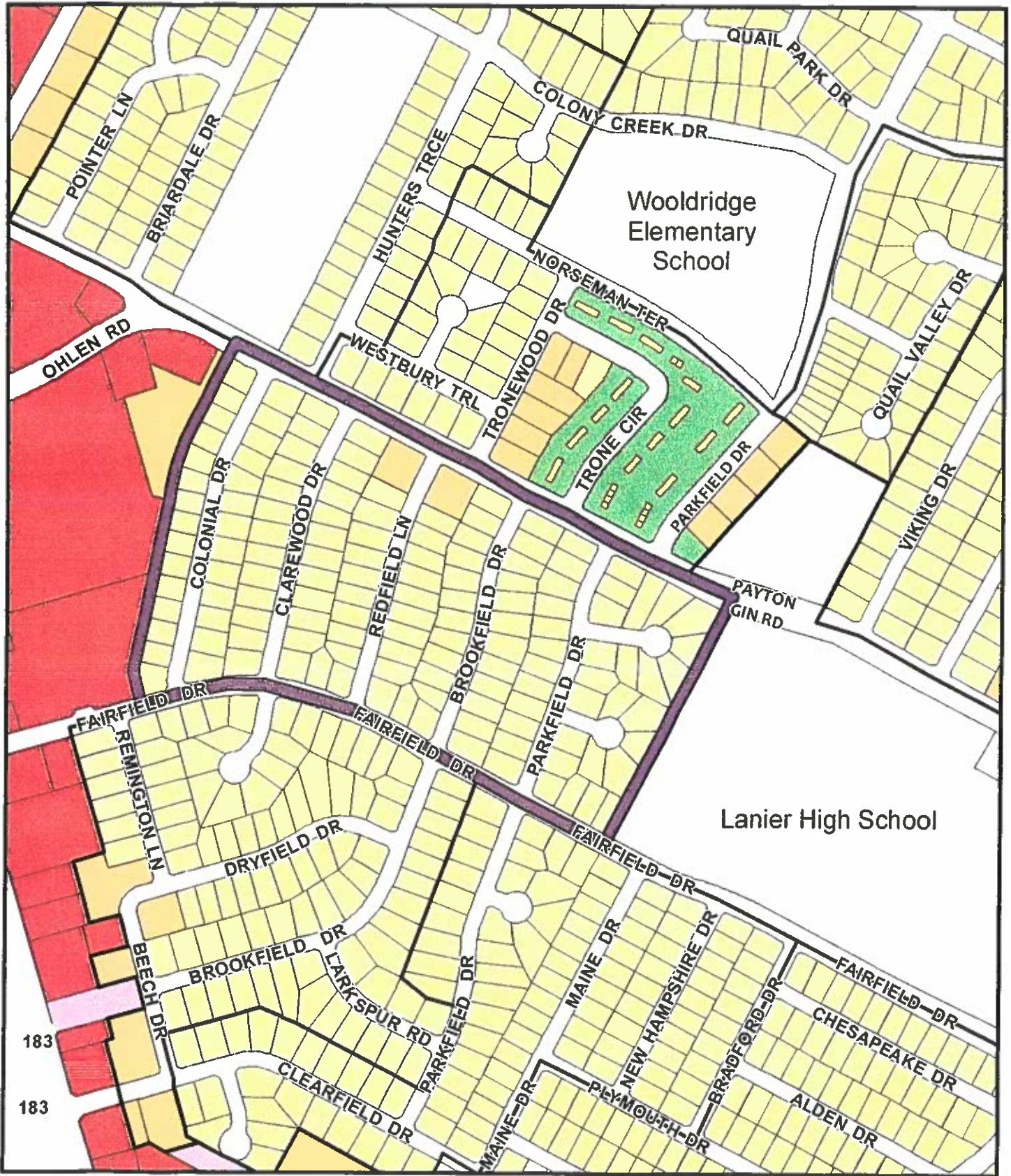
- |                                                                                     |                 |                                                                                       |               |                                                                                       |                 |
|-------------------------------------------------------------------------------------|-----------------|---------------------------------------------------------------------------------------|---------------|---------------------------------------------------------------------------------------|-----------------|
|  | Assigned Sector |  | Single Family |  | Office          |
|  | Other Sectors   |  | Multi-family  |  | Civic           |
|                                                                                     |                 |  | Commercial    |  | Open Space      |
|                                                                                     |                 |  | Mixed Use     |  | Unknown/Streets |












# Sector 1.5

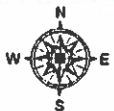
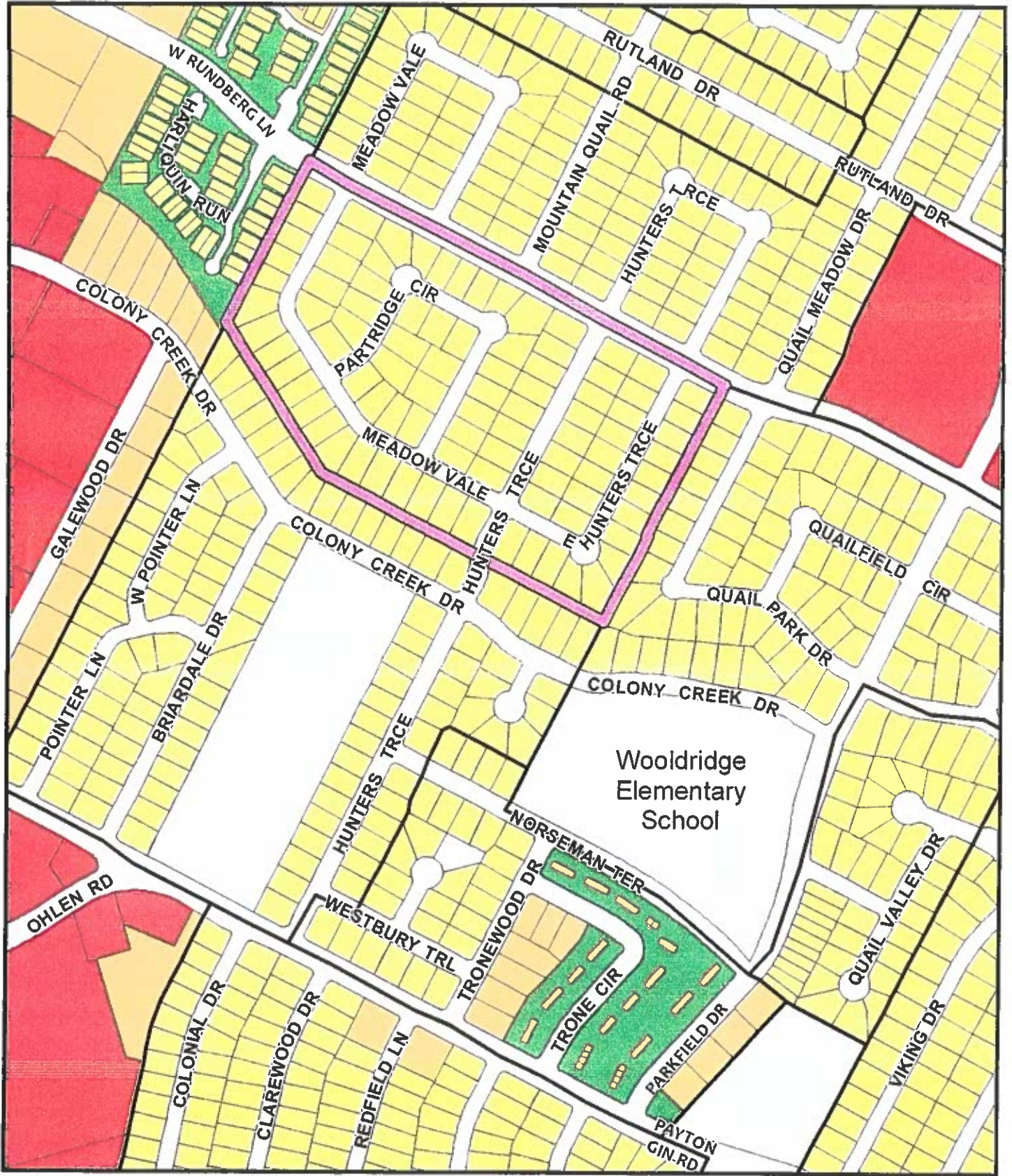


-  Assigned Sector
-  Single Family
-  Civic
-  Other Sectors
-  Multi-family
-  Open Space
-  Commercial
-  Unknown/Streets
-  Mixed Use



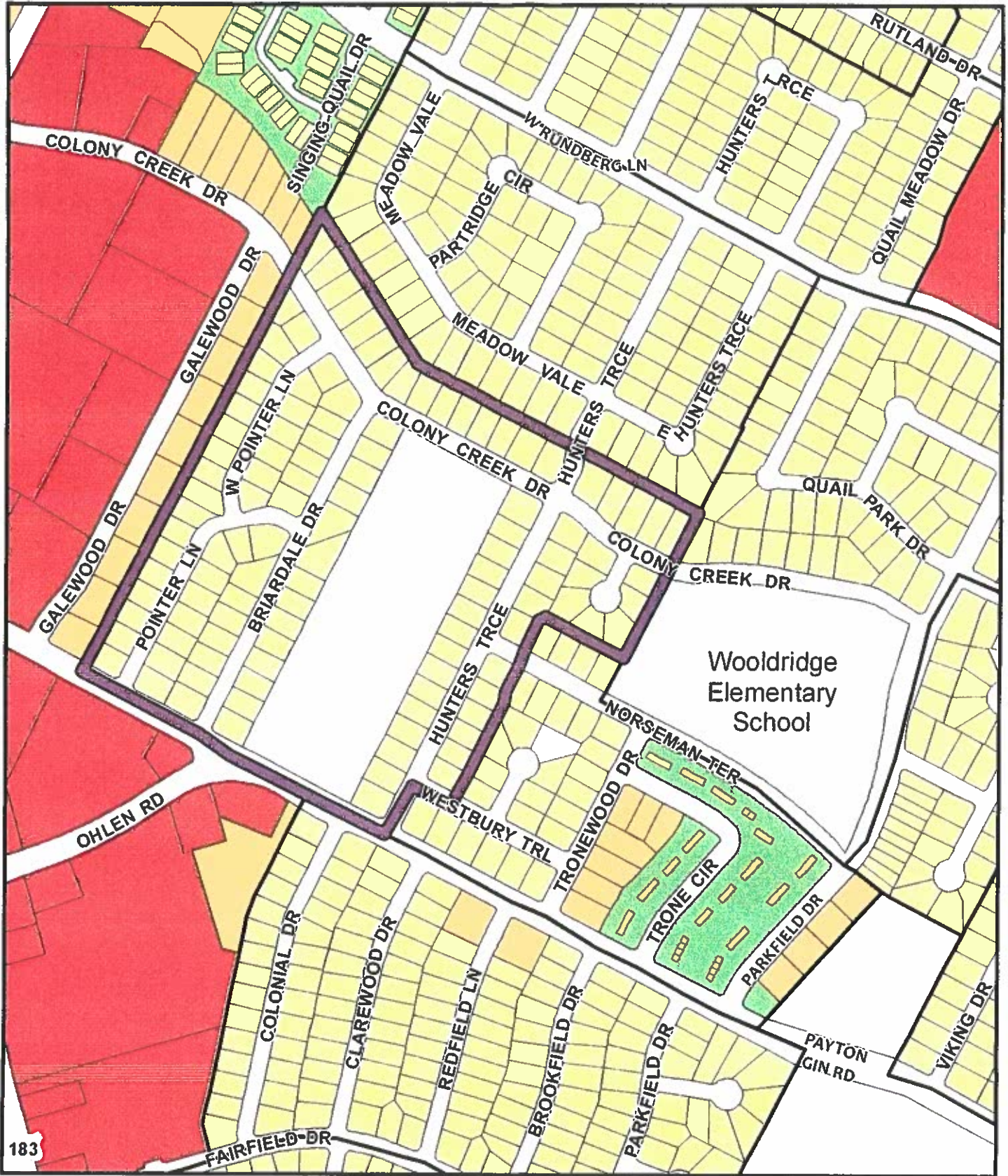
# Sector 1.6

- |                                                                                     |                 |                                                                                       |               |                                                                                       |                 |
|-------------------------------------------------------------------------------------|-----------------|---------------------------------------------------------------------------------------|---------------|---------------------------------------------------------------------------------------|-----------------|
|  | Assigned Sector |  | Single Family |  | Civic           |
|  | Other Sectors   |  | Multi-family  |  | Open Space      |
|                                                                                     |                 |  | Commercial    |  | Unknown/Streets |
|                                                                                     |                 |  | Office        |                                                                                       |                 |

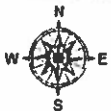


# Sector 2.1

	Assigned Sector		Single Family		Civic
	Other Sectors		Multi-family		Open Space
			Commercial		Unknown/Streets



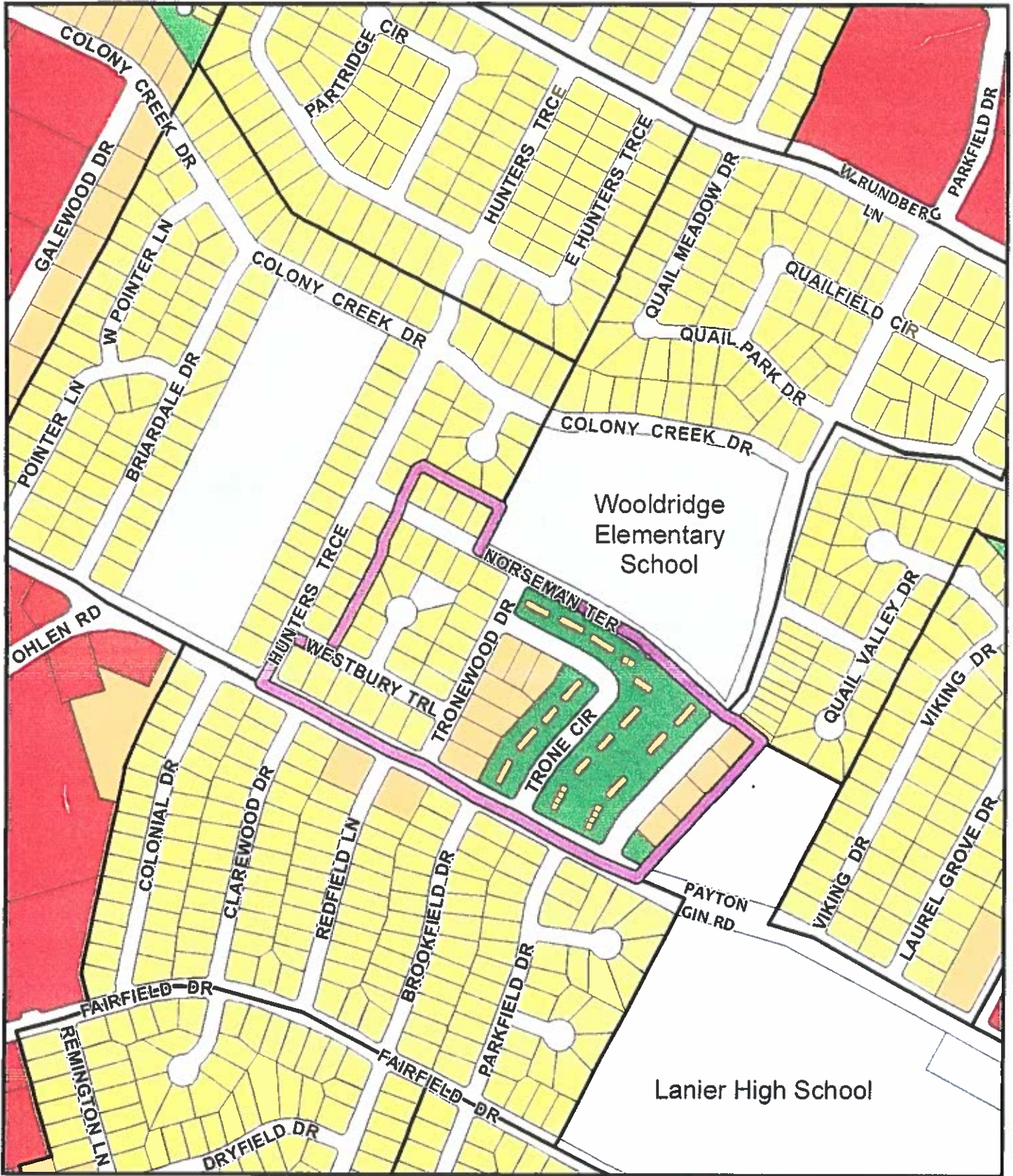
183











# Sector 2.2

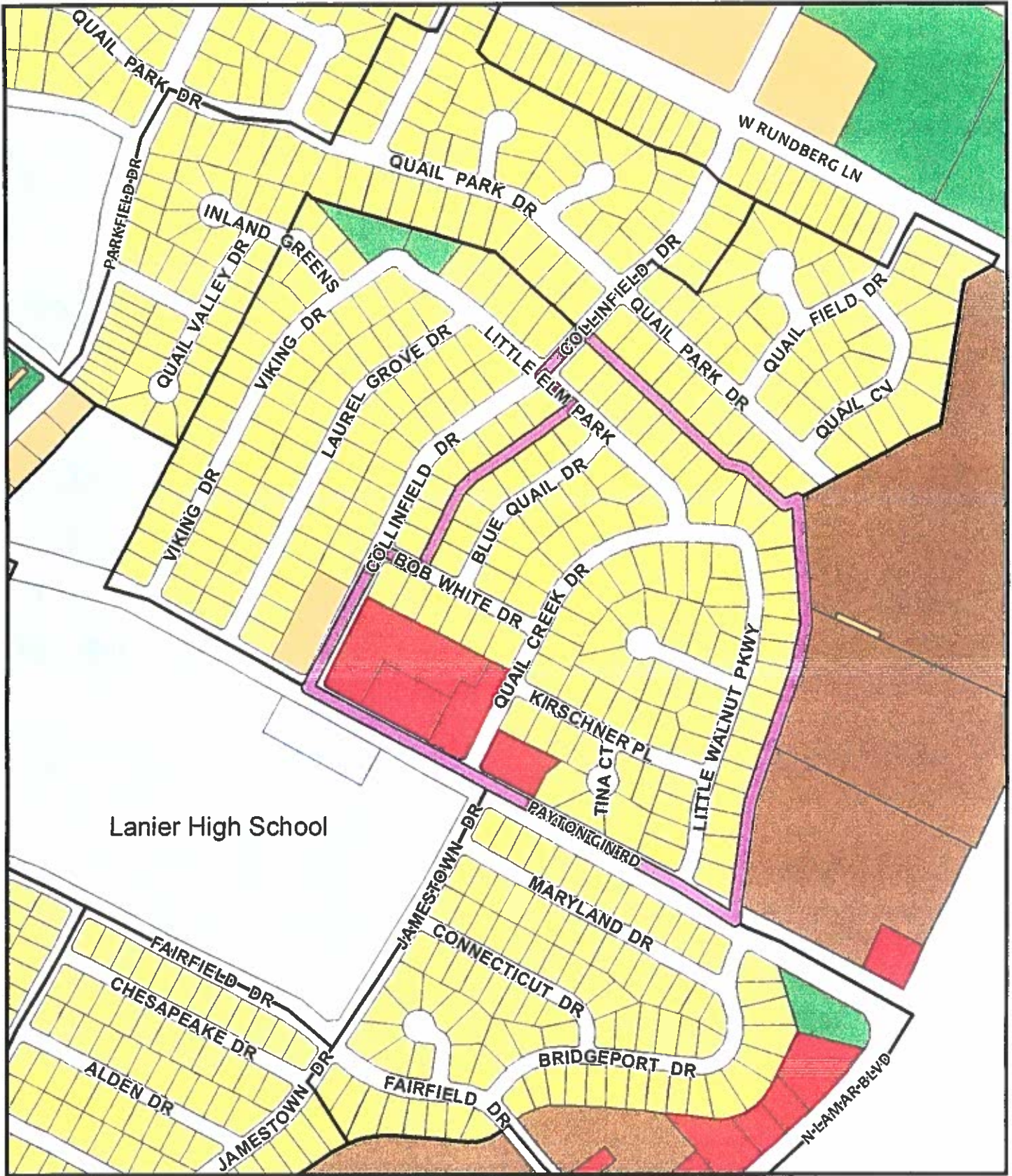
- |                                                                                     |                 |                                                                                       |               |                                                                                       |                 |
|-------------------------------------------------------------------------------------|-----------------|---------------------------------------------------------------------------------------|---------------|---------------------------------------------------------------------------------------|-----------------|
|  | Assigned Sector |  | Single Family |  | Civic           |
|  | Other Sectors   |  | Multi-family  |  | Open Space      |
|                                                                                     |                 |  | Commercial    |  | Unknown/Streets |





# Sector 2.3






-  Assigned Sector
-  Other Sectors
-  Single Family
-  Multi-family
-  Commercial
-  Civic
-  Open Space
-  Unknown/Streets

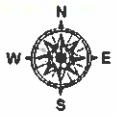
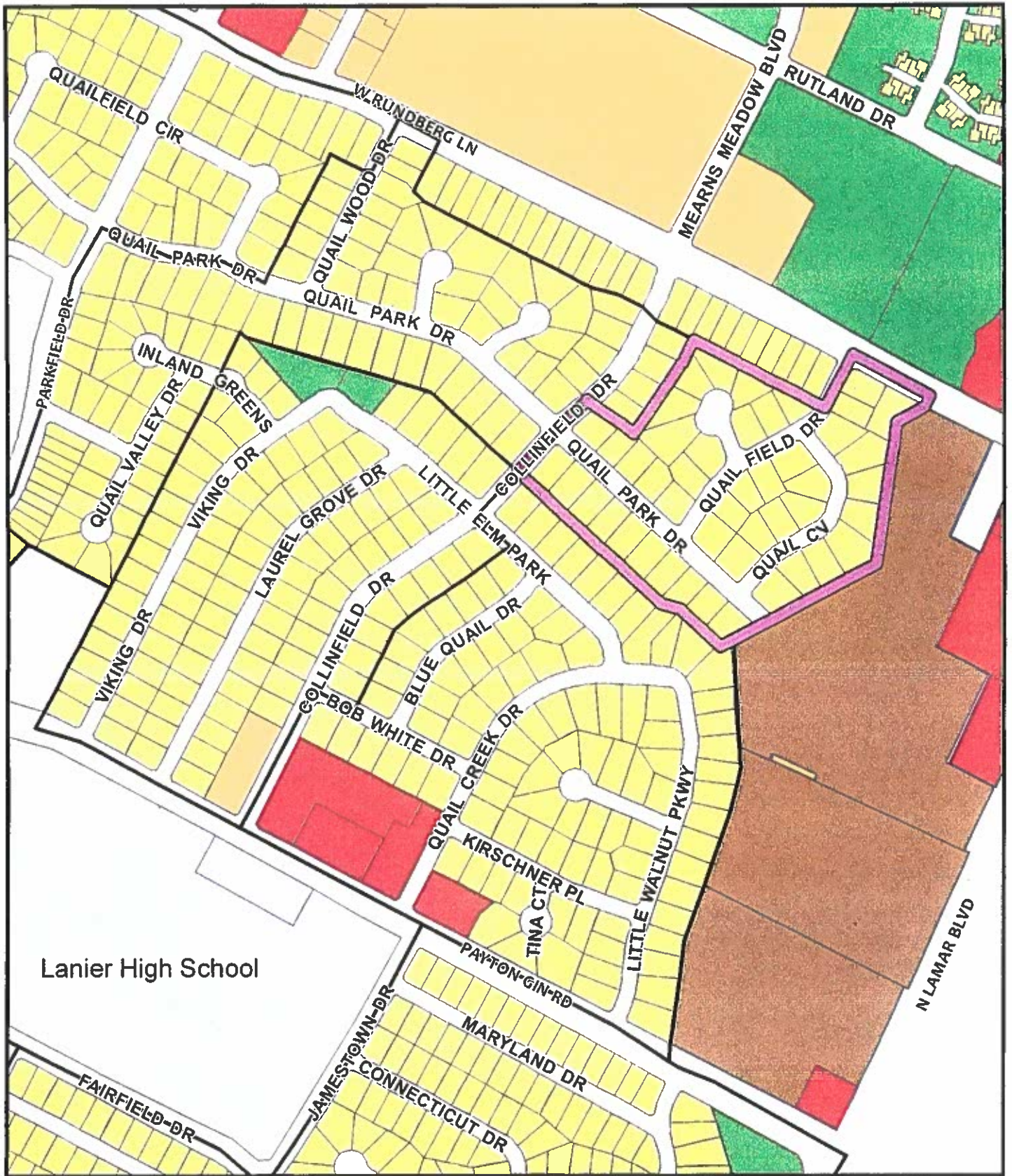


Lanier High School












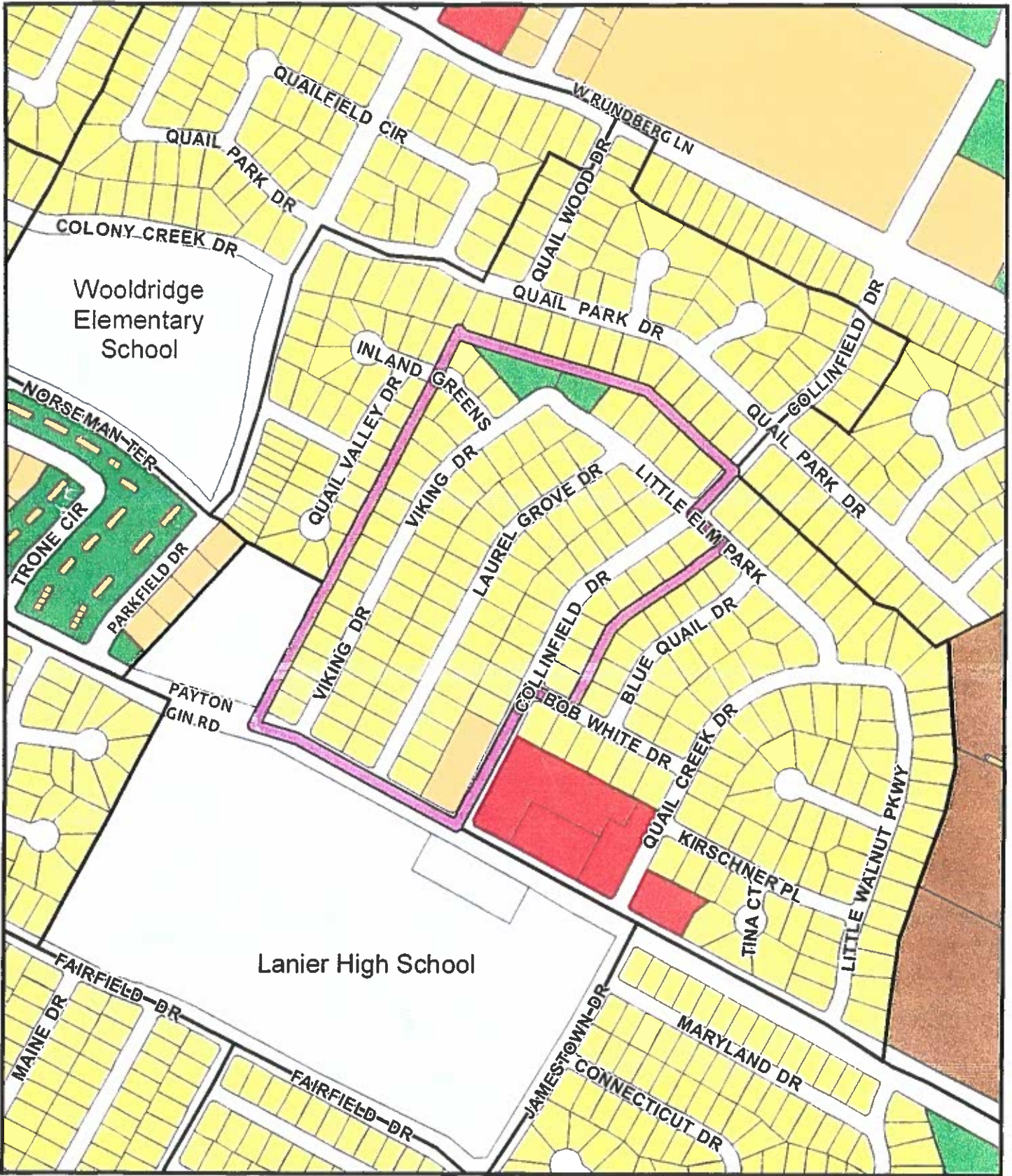
# Sector 2.4

- |                                                                                     |                 |                                                                                       |               |                                                                                       |                 |
|-------------------------------------------------------------------------------------|-----------------|---------------------------------------------------------------------------------------|---------------|---------------------------------------------------------------------------------------|-----------------|
|  | Assigned Sector |  | Single Family |  | Civic           |
|  | Other Sectors   |  | Multi-family  |  | Open Space      |
|                                                                                     |                 |  | Commercial    |  | Unknown/Streets |
|                                                                                     |                 |  | Mixed Use     |                                                                                       |                 |












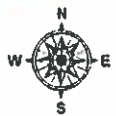
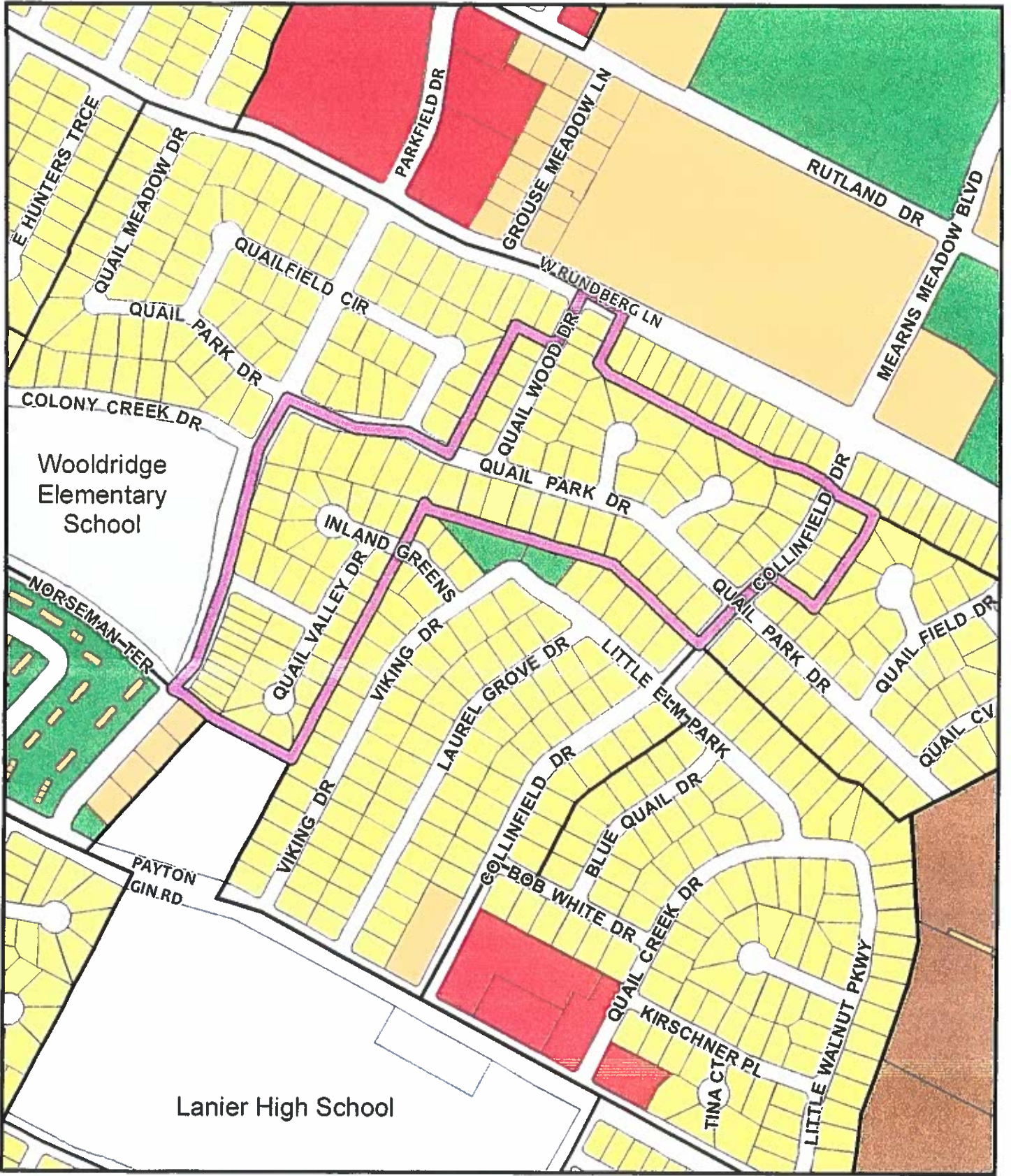
# Sector 2.5

- |                                                                                     |                 |                                                                                       |               |                                                                                       |                 |
|-------------------------------------------------------------------------------------|-----------------|---------------------------------------------------------------------------------------|---------------|---------------------------------------------------------------------------------------|-----------------|
|  | Assigned Sector |  | Single Family |  | Civic           |
|  | Other Sectors   |  | Multi-family  |  | Open Space      |
|                                                                                     |                 |  | Commercial    |  | Unknown/Streets |
|                                                                                     |                 |  | Mixed Use     |                                                                                       |                 |





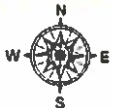
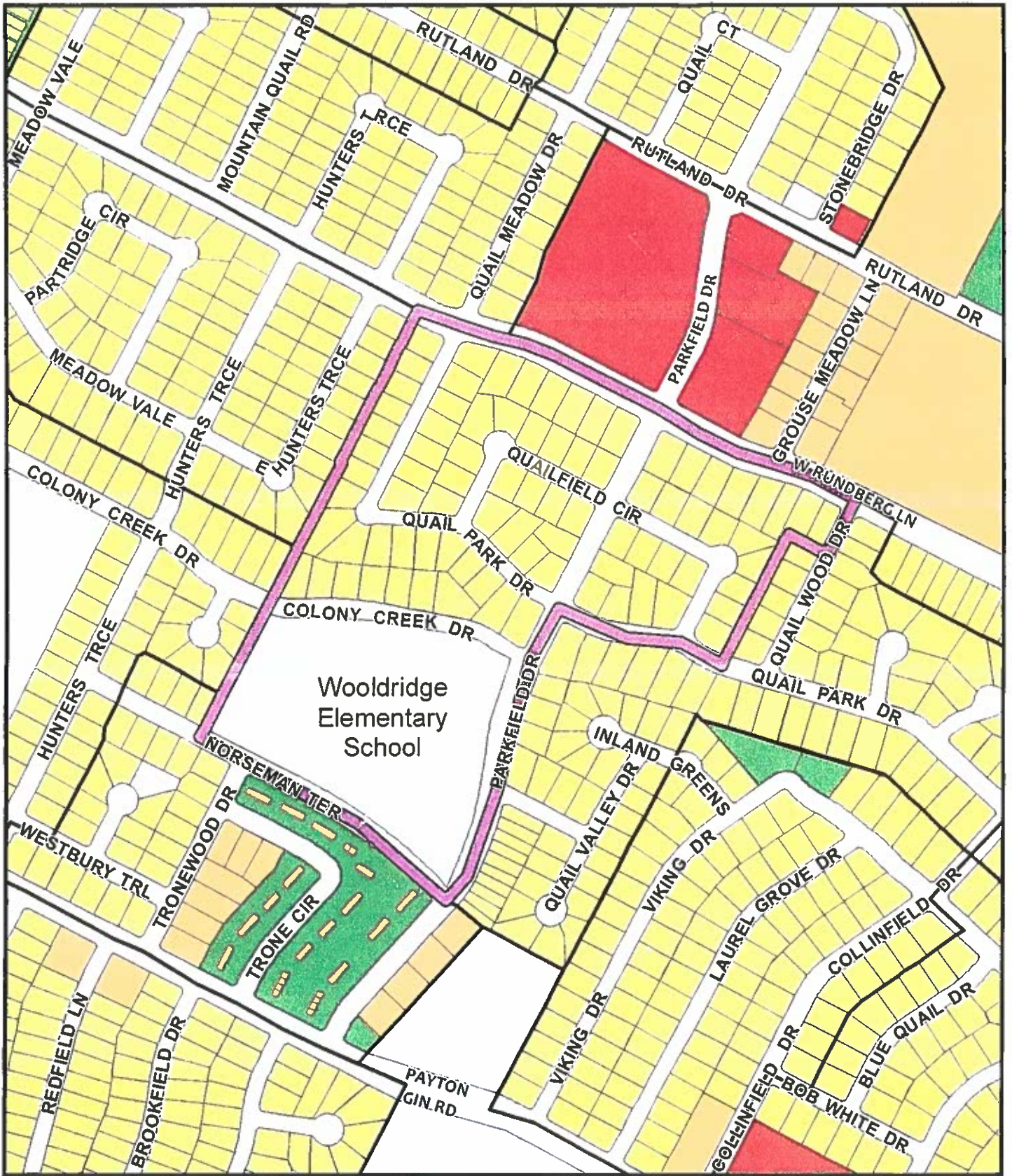
# Sector 2.6

- |                                                                                     |                 |                                                                                       |               |                                                                                       |                 |
|-------------------------------------------------------------------------------------|-----------------|---------------------------------------------------------------------------------------|---------------|---------------------------------------------------------------------------------------|-----------------|
|  | Assigned Sector |  | Single Family |  | Civic           |
|  | Other Sectors   |  | Multi-family  |  | Open Space      |
|                                                                                     |                 |  | Commercial    |  | Unknown/Streets |
|                                                                                     |                 |  | Mixed Use     |                                                                                       |                 |

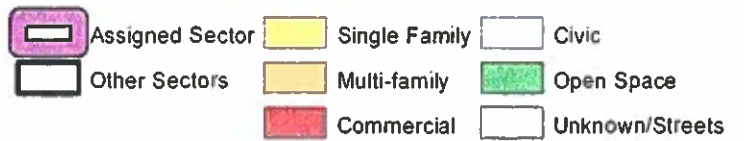


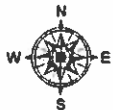
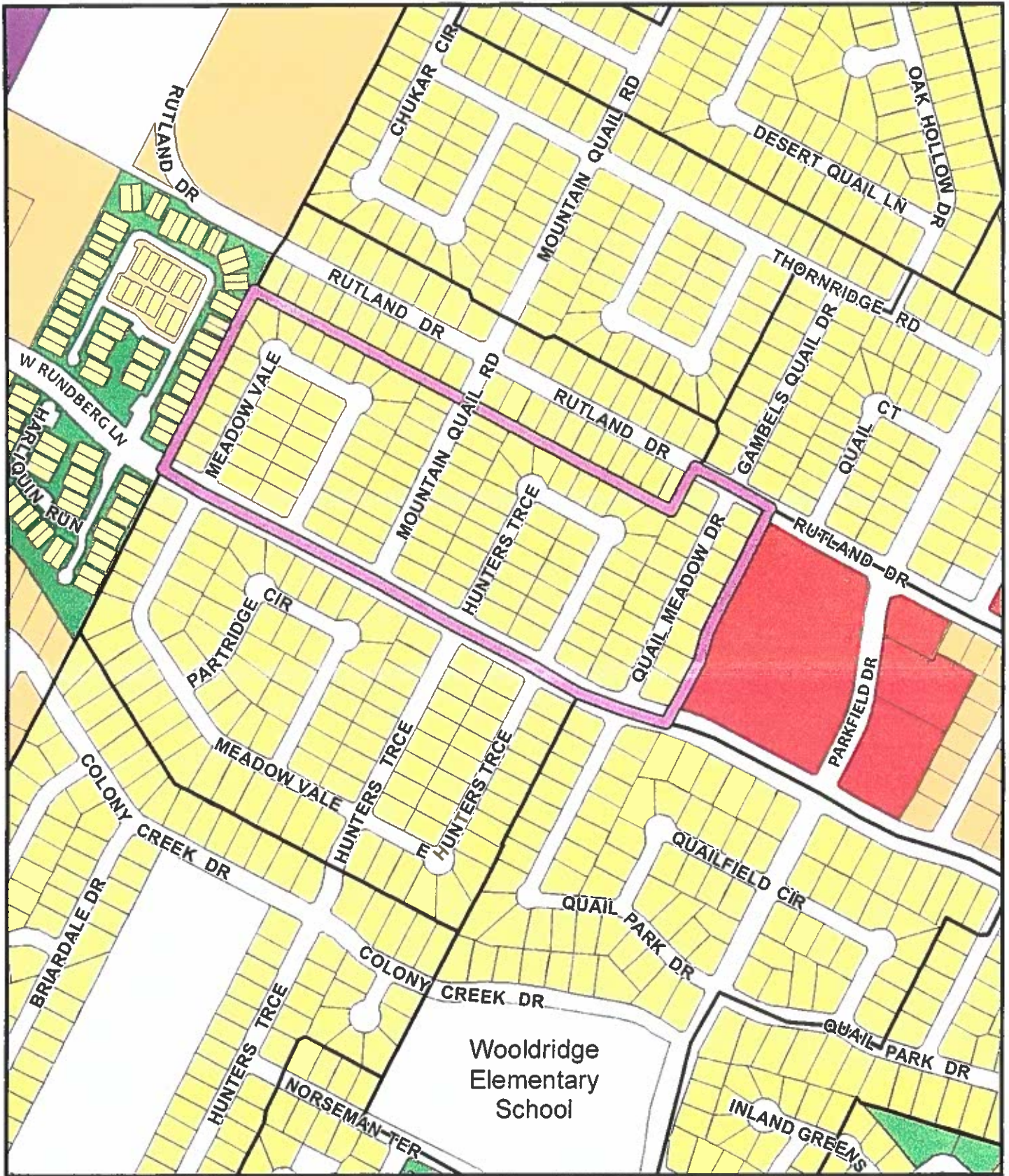
# Sector 2.7

- |                                                                                     |                 |                                                                                       |               |                                                                                       |                 |
|-------------------------------------------------------------------------------------|-----------------|---------------------------------------------------------------------------------------|---------------|---------------------------------------------------------------------------------------|-----------------|
|  | Assigned Sector |  | Single Family |  | Civic           |
|  | Other Sectors   |  | Multi-family  |  | Open Space      |
|                                                                                     |                 |  | Commercial    |  | Unknown/Streets |
|                                                                                     |                 |  | Mixed Use     |                                                                                       |                 |












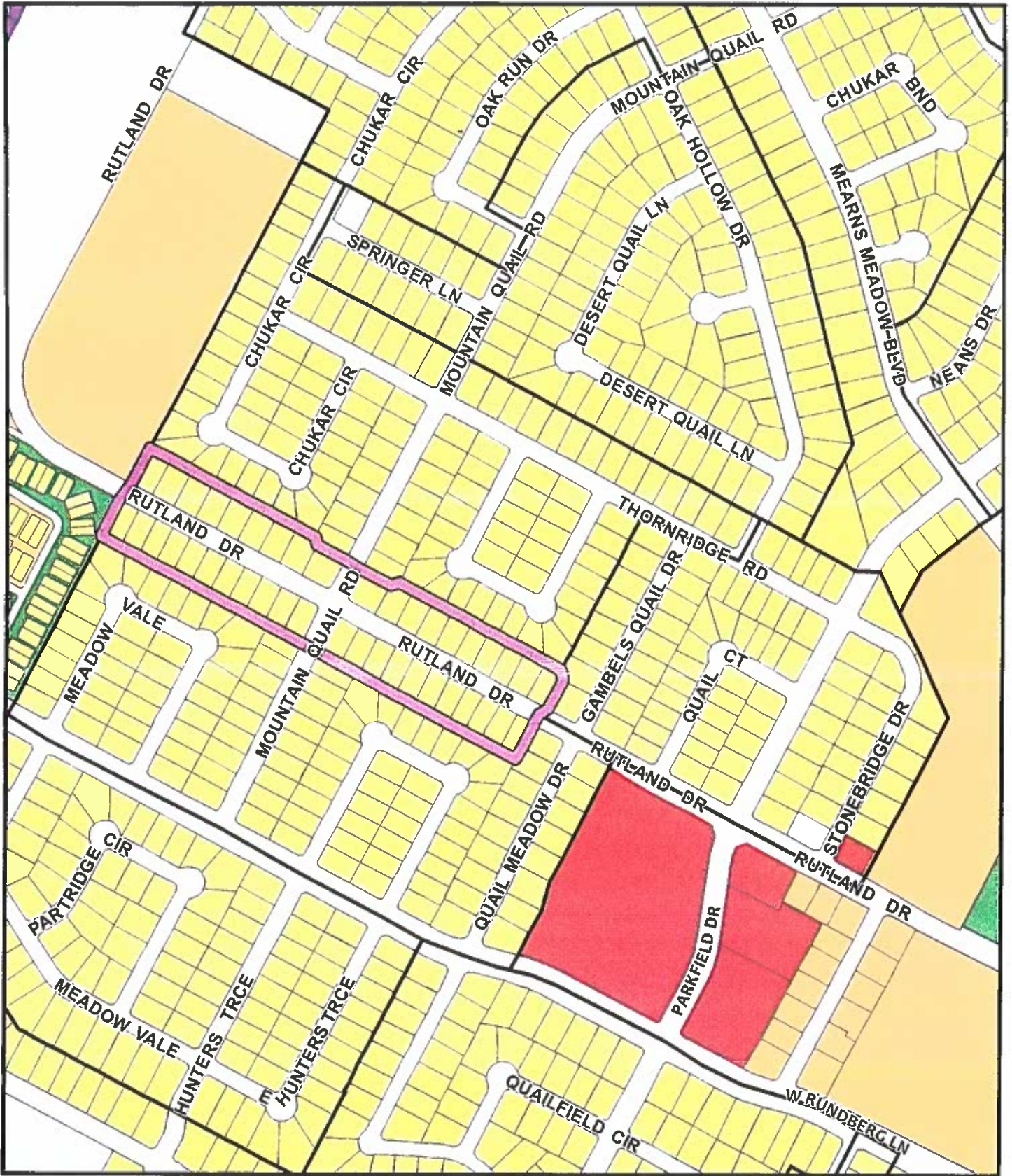
# Sector 2.8














# Sector 2.9

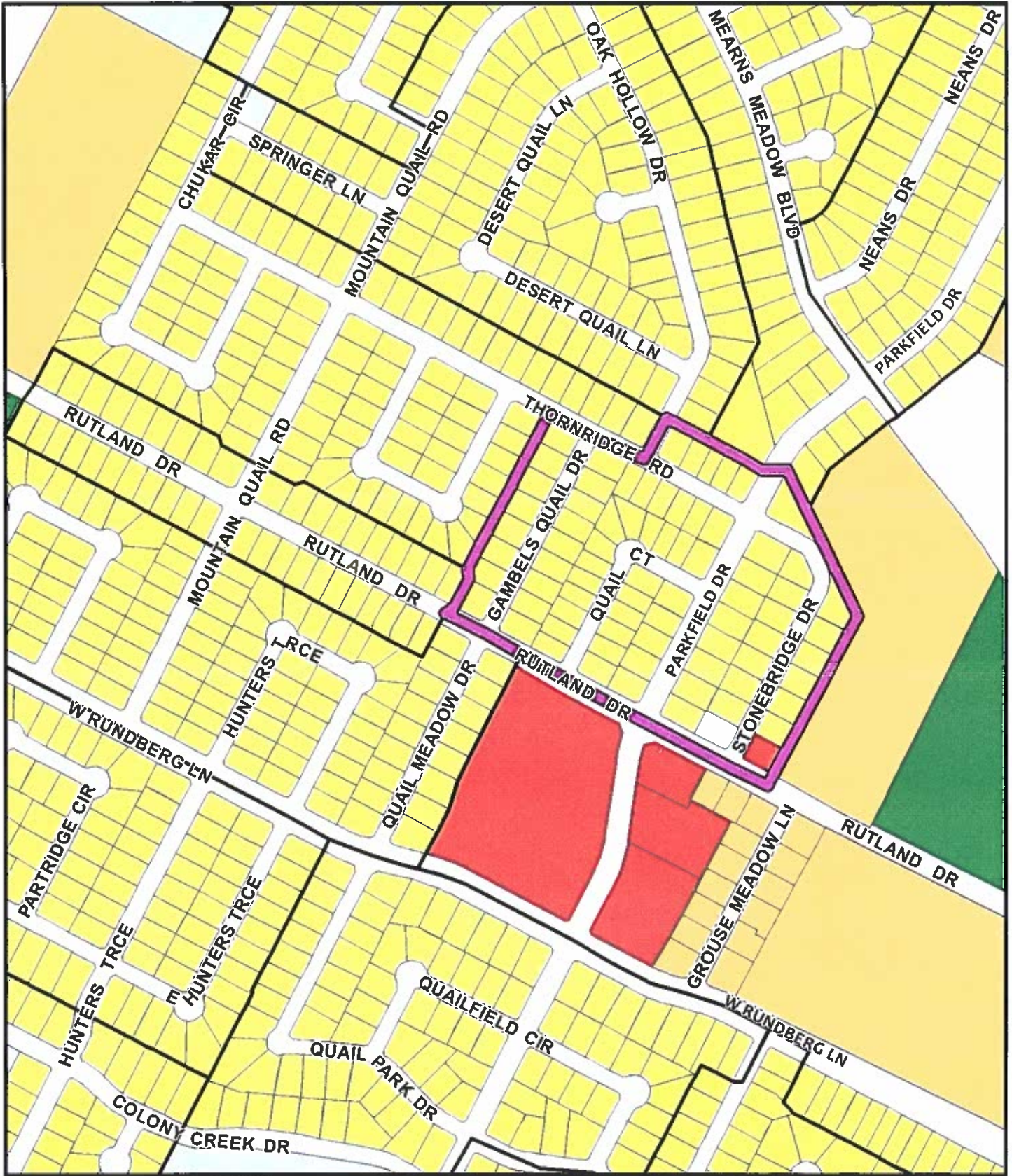
- |                                                                                     |                 |                                                                                       |               |                                                                                       |                 |
|-------------------------------------------------------------------------------------|-----------------|---------------------------------------------------------------------------------------|---------------|---------------------------------------------------------------------------------------|-----------------|
|  | Assigned Sector |  | Single Family |  | Civic           |
|  | Other Sectors   |  | Multi-family  |  | Open Space      |
|                                                                                     |                 |  | Commercial    |  | Unknown/Streets |
|                                                                                     |                 |  | Industrial    |                                                                                       |                 |




# Sector 3.1

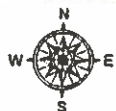
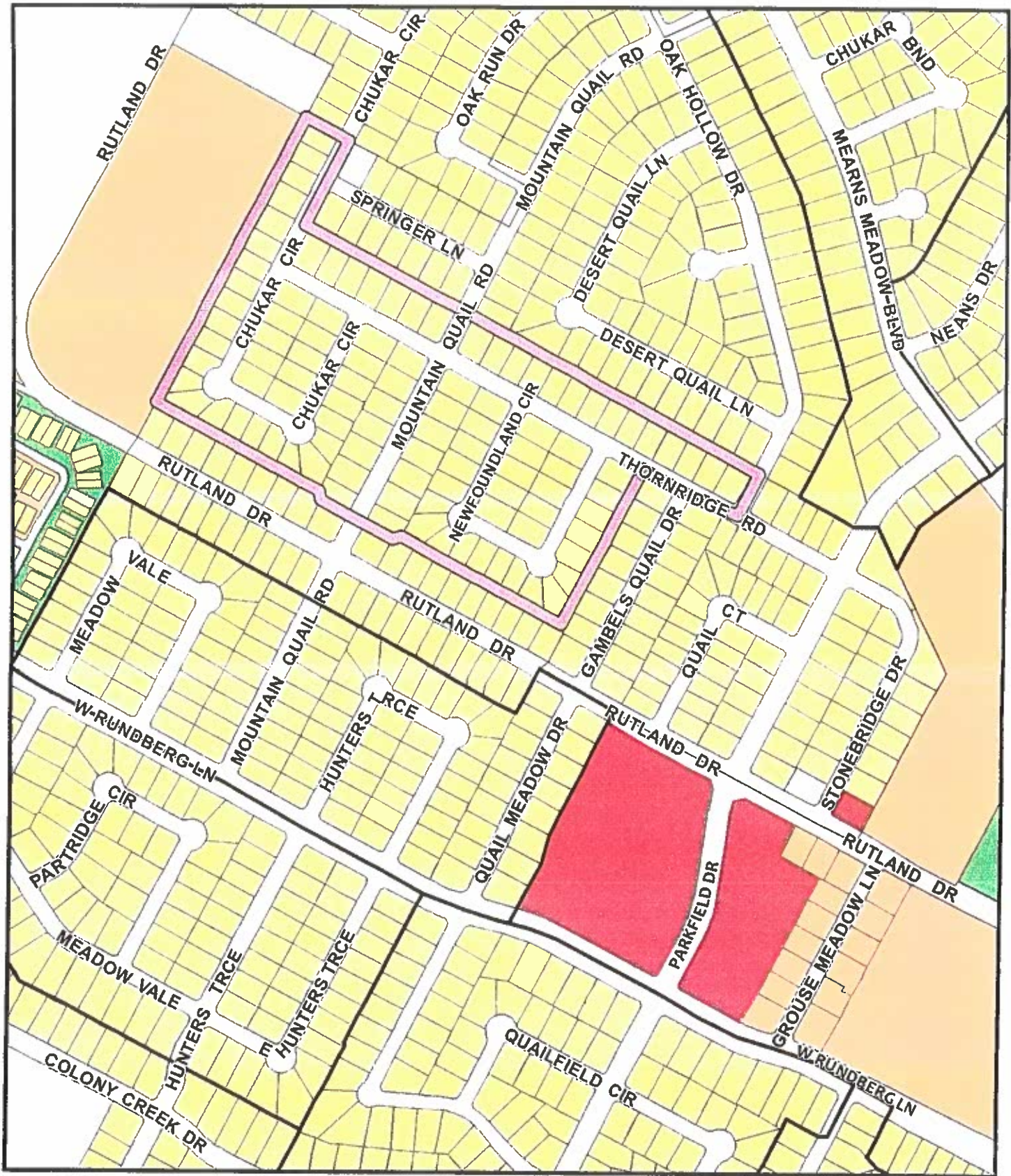
- |                                                                                     |                 |                                                                                       |               |                                                                                       |                 |
|-------------------------------------------------------------------------------------|-----------------|---------------------------------------------------------------------------------------|---------------|---------------------------------------------------------------------------------------|-----------------|
|  | Assigned Sector |  | Single Family |  | Civic           |
|  | Other Sectors   |  | Multi-family  |  | Open Space      |
|                                                                                     |                 |  | Commercial    |  | Unknown/Streets |
|                                                                                     |                 |  | Industrial    |                                                                                       |                 |





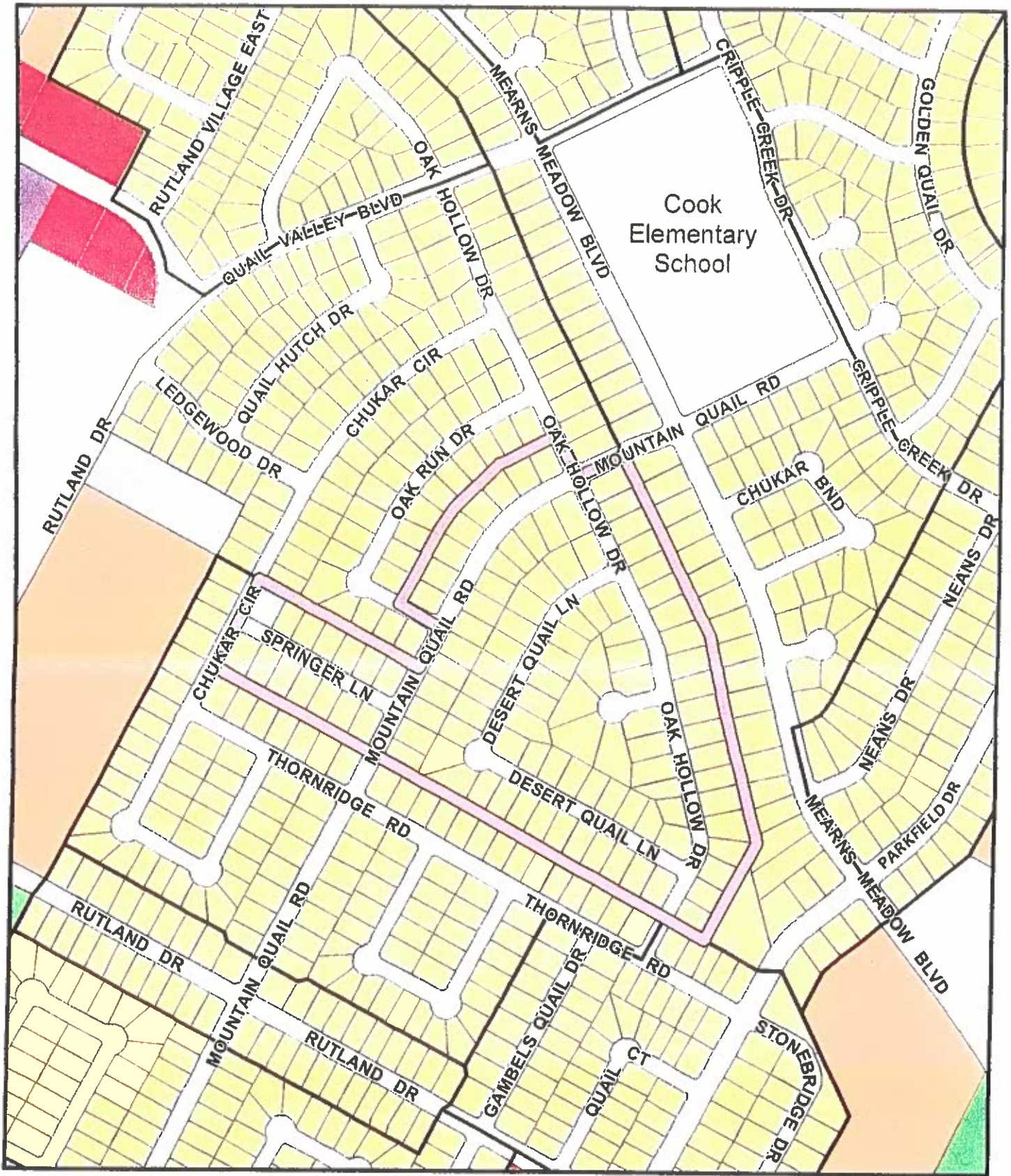
# Sector 3.2

- |                                                                                     |                 |                                                                                       |               |                                                                                       |                 |
|-------------------------------------------------------------------------------------|-----------------|---------------------------------------------------------------------------------------|---------------|---------------------------------------------------------------------------------------|-----------------|
|  | Assigned Sector |  | Single Family |  | Civic           |
|  | Other Sectors   |  | Multi-family  |  | Open Space      |
|                                                                                     |                 |  | Commercial    |  | Unknown/Streets |












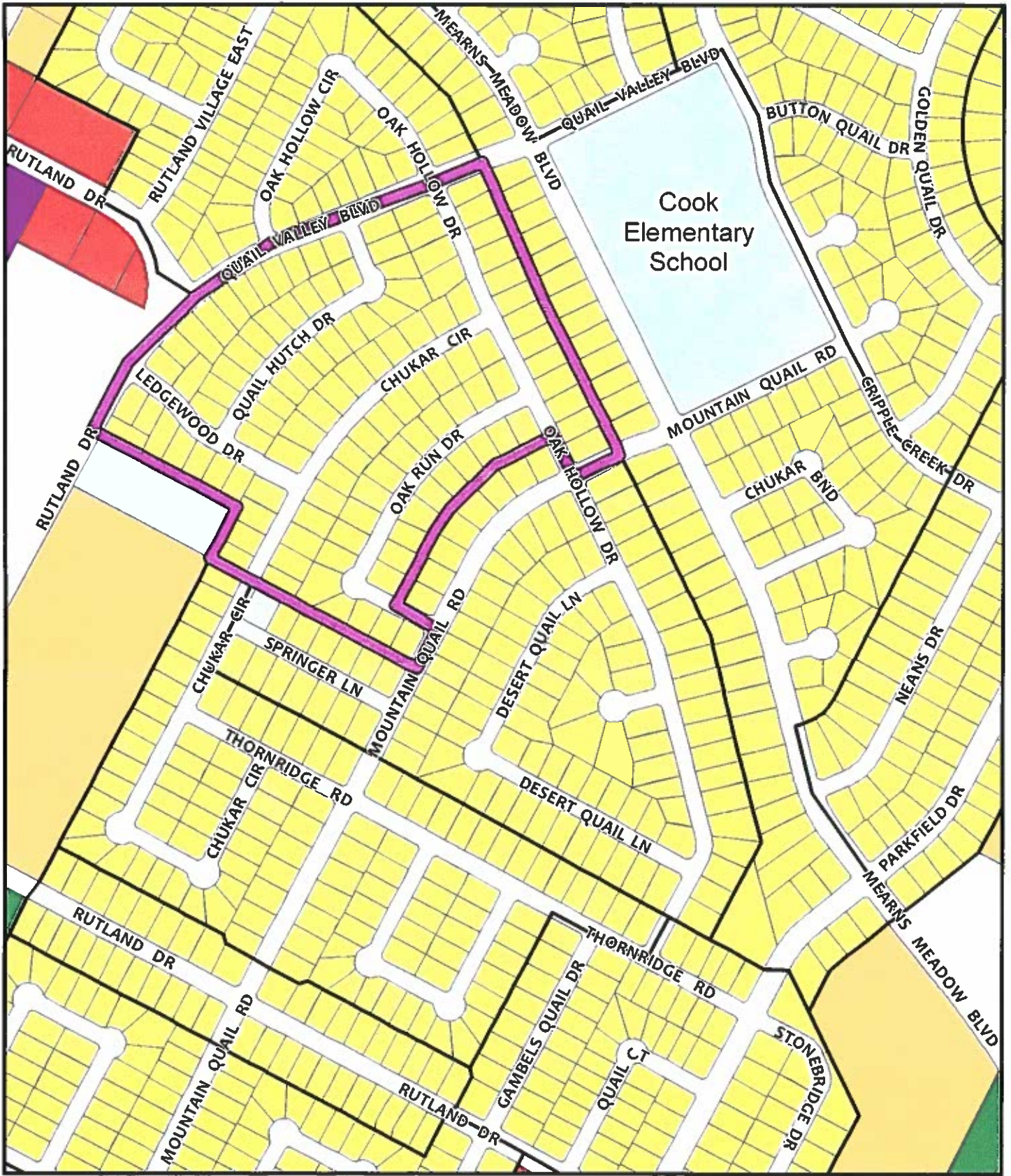
# Sector 3.3

- |                                                                                     |                 |                                                                                       |               |                                                                                       |                 |
|-------------------------------------------------------------------------------------|-----------------|---------------------------------------------------------------------------------------|---------------|---------------------------------------------------------------------------------------|-----------------|
|  | Assigned Sector |  | Single Family |  | Civic           |
|  | Other Sectors   |  | Multi-family  |  | Open Space      |
|                                                                                     |                 |  | Commercial    |  | Unknown/Streets |












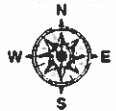
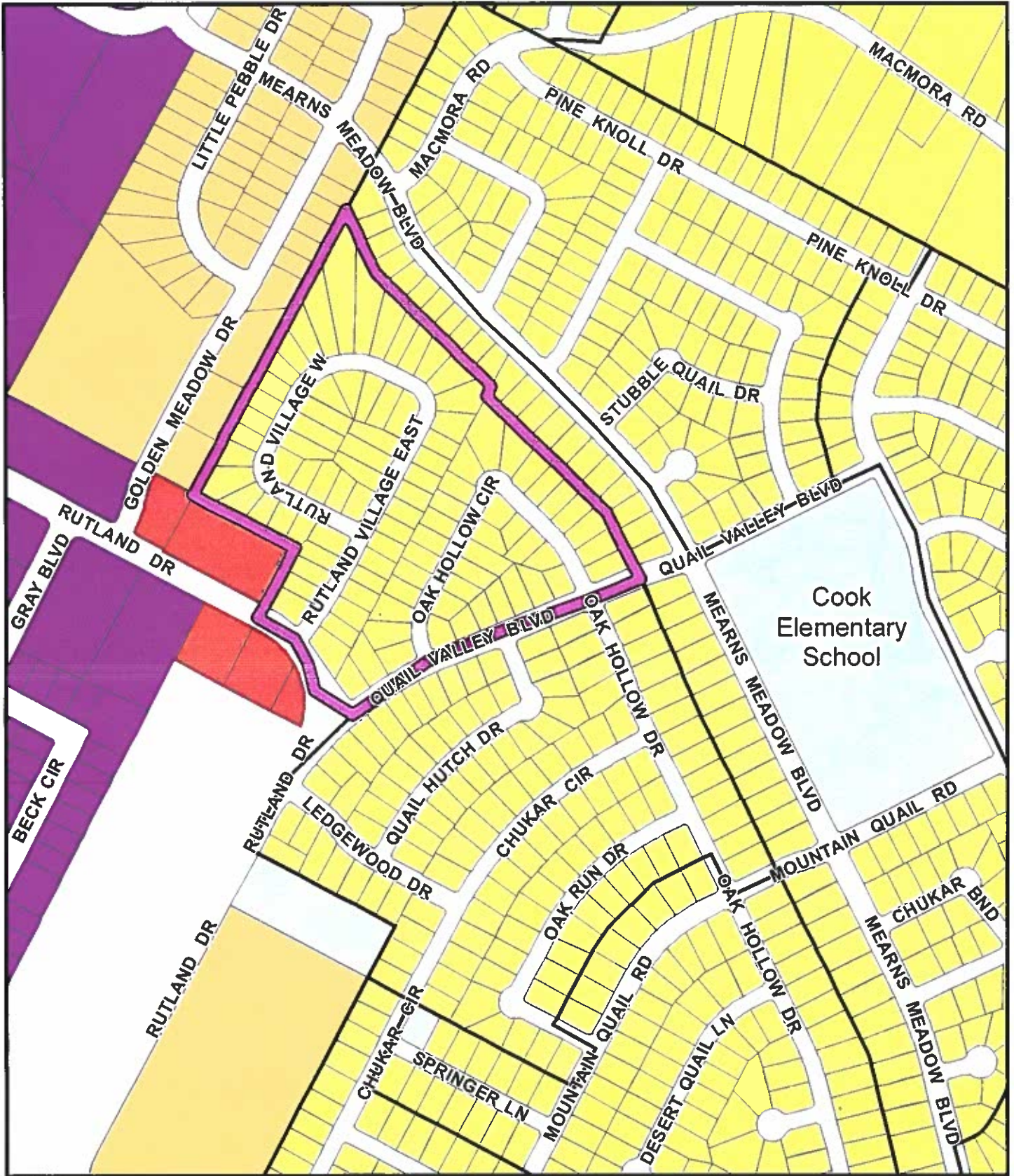
# Sector 3.4

- |                                                                                     |                 |                                                                                      |               |                                                                                       |                 |
|-------------------------------------------------------------------------------------|-----------------|--------------------------------------------------------------------------------------|---------------|---------------------------------------------------------------------------------------|-----------------|
|  | Assigned Sector |  | Single Family |  | Civic           |
|  | Other Sectors   |  | Multi-family  |  | Open Space      |
|                                                                                     |                 |  | Commercial    |  | Unknown/Streets |
|                                                                                     |                 |  | Industrial    |                                                                                       |                 |




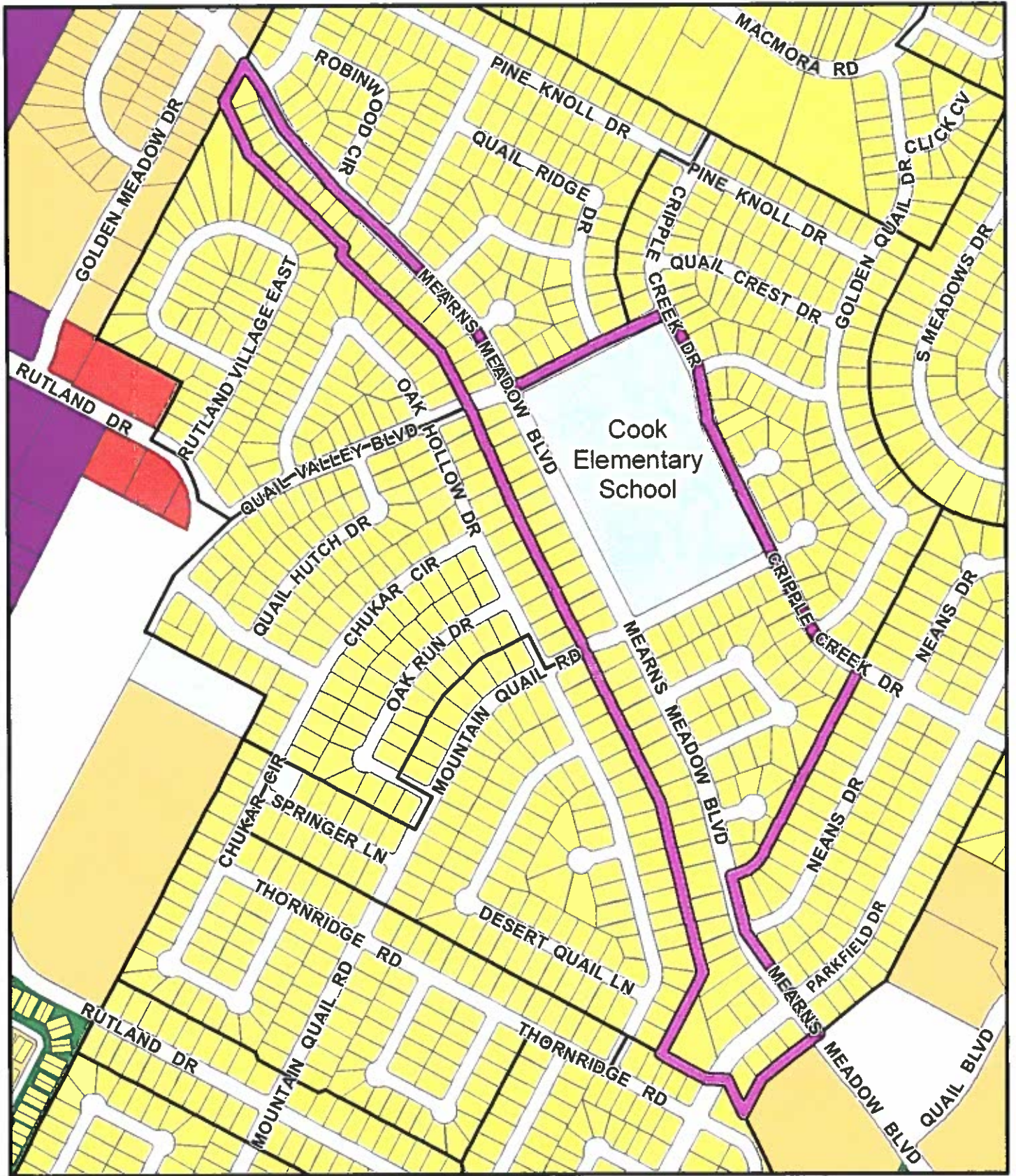
# Sector 3.5

- |                                                                                     |                 |                                                                                       |               |                                                                                       |                 |
|-------------------------------------------------------------------------------------|-----------------|---------------------------------------------------------------------------------------|---------------|---------------------------------------------------------------------------------------|-----------------|
|  | Assigned Sector |  | Single Family |  | Civic           |
|  | Other Sectors   |  | Multi-family  |  | Open Space      |
|                                                                                     |                 |  | Commercial    |  | Unknown/Streets |
|                                                                                     |                 |  | Industrial    |                                                                                       |                 |












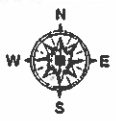
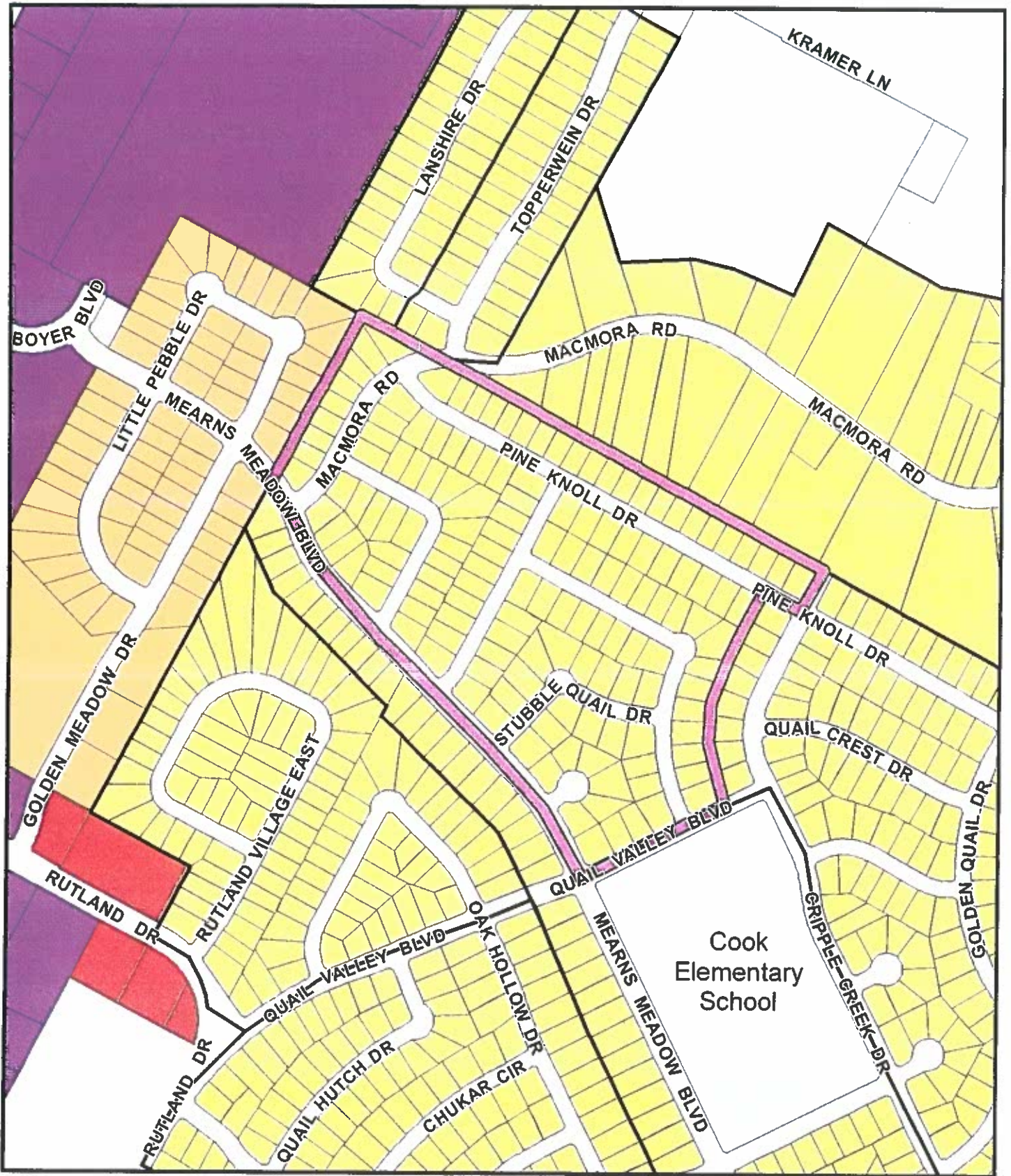
# Sector 3.6

- |                                                                                     |                 |                                                                                       |               |                                                                                       |                 |
|-------------------------------------------------------------------------------------|-----------------|---------------------------------------------------------------------------------------|---------------|---------------------------------------------------------------------------------------|-----------------|
|  | Assigned Sector |  | Single Family |  | Civic           |
|  | Other Sectors   |  | Multi-family  |  | Transportation  |
|                                                                                     |                 |  | Commercial    |  | Unknown/Streets |
|                                                                                     |                 |  | Industrial    |                                                                                       |                 |












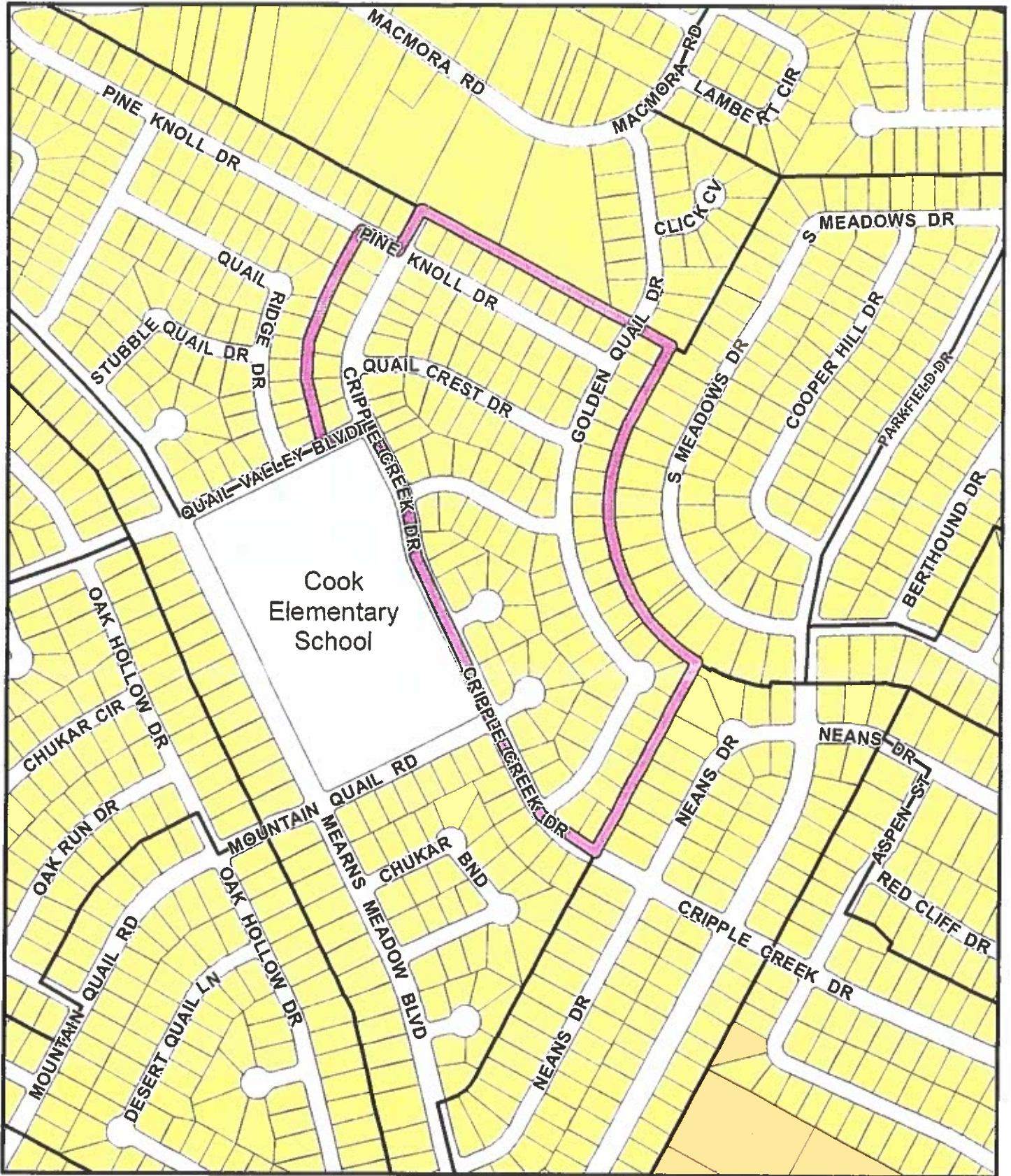
# Sector 3.7

- |                                                                                     |                 |                                                                                       |               |                                                                                       |                 |
|-------------------------------------------------------------------------------------|-----------------|---------------------------------------------------------------------------------------|---------------|---------------------------------------------------------------------------------------|-----------------|
|  | Assigned Sector |  | Single Family |  | Civic           |
|  | Other Sectors   |  | Multi-family  |  | Open Space      |
|                                                                                     |                 |  | Commercial    |  | Unknown/Streets |
|                                                                                     |                 |  | Industrial    |                                                                                       |                 |



# Sector 4.1

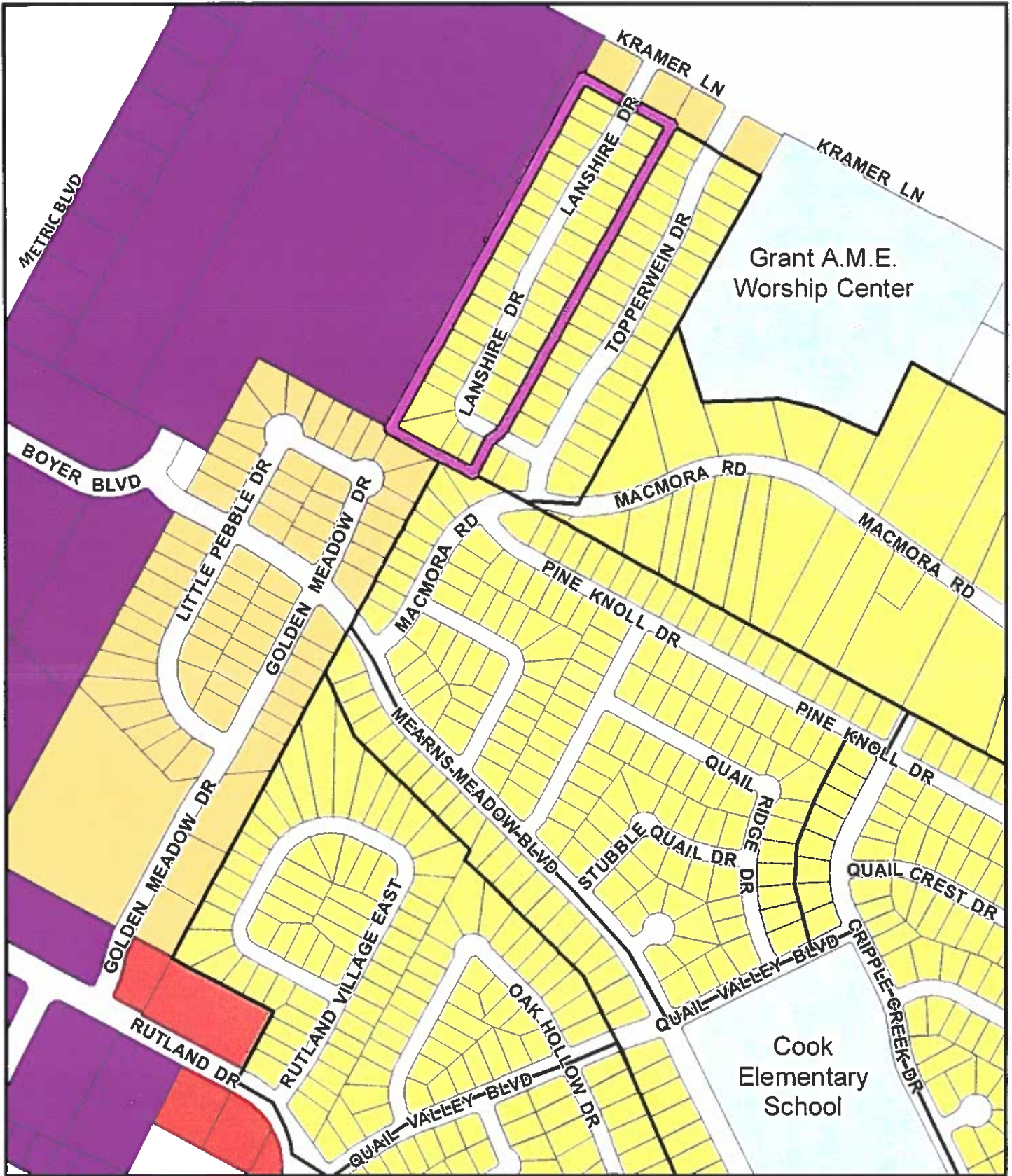
- |                                                                                       |                 |                                                                                       |                 |                                                                                       |                |
|---------------------------------------------------------------------------------------|-----------------|---------------------------------------------------------------------------------------|-----------------|---------------------------------------------------------------------------------------|----------------|
|    | Assigned Sector |  | Single Family   |  | Civic          |
|    | Other Sectors   |  | Multi-family    |  | Transportation |
|  | Commercial      |  | Unknown/Streets |  | Industrial     |












# Sector 4.2

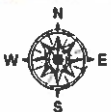
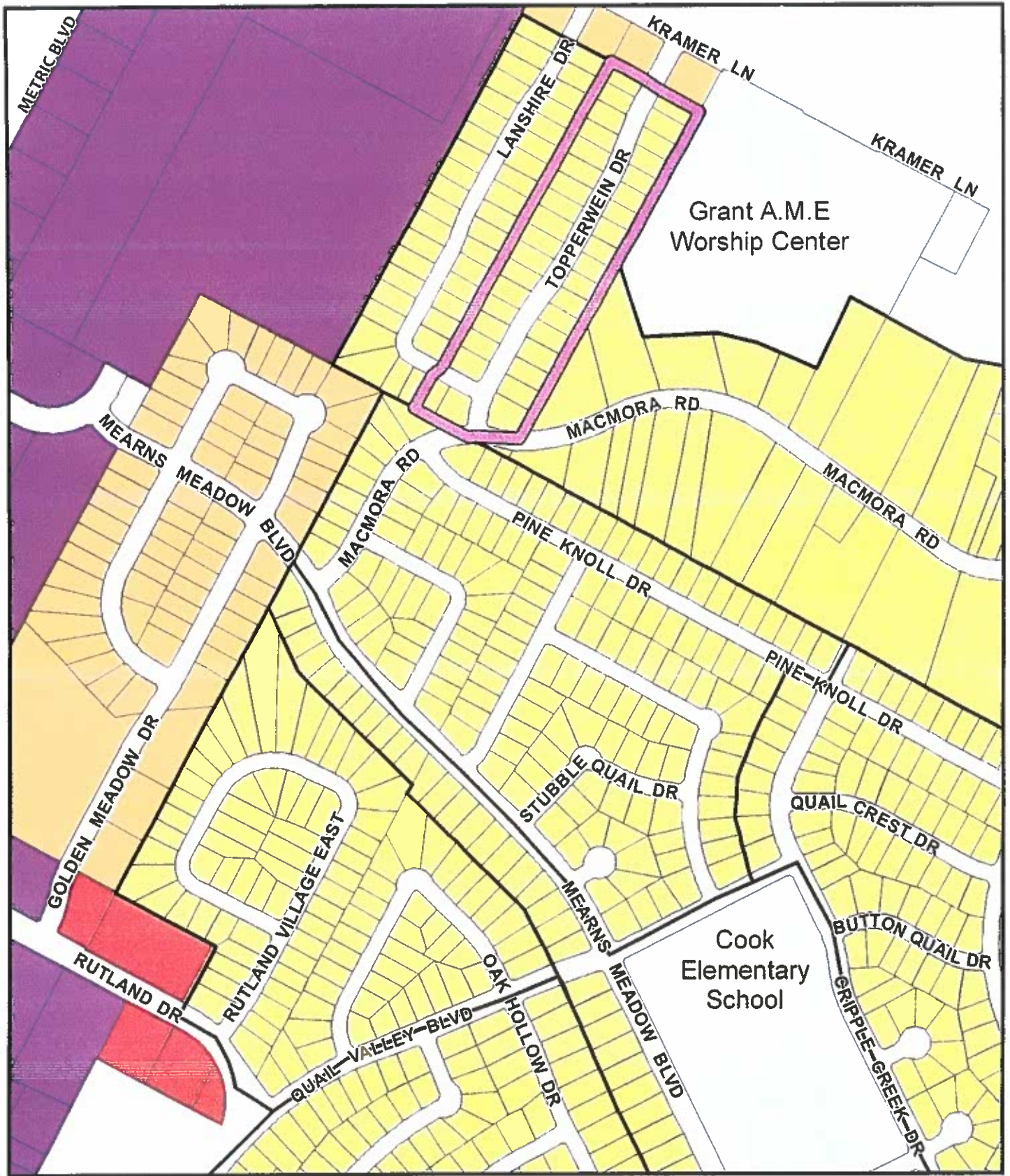
- |                                                                                     |                 |                                                                                       |               |                                                                                       |                 |
|-------------------------------------------------------------------------------------|-----------------|---------------------------------------------------------------------------------------|---------------|---------------------------------------------------------------------------------------|-----------------|
|  | Assigned Sector |  | Single Family |  | Civic           |
|  | Other Sectors   |  | Multi-family  |  | Unknown/Streets |








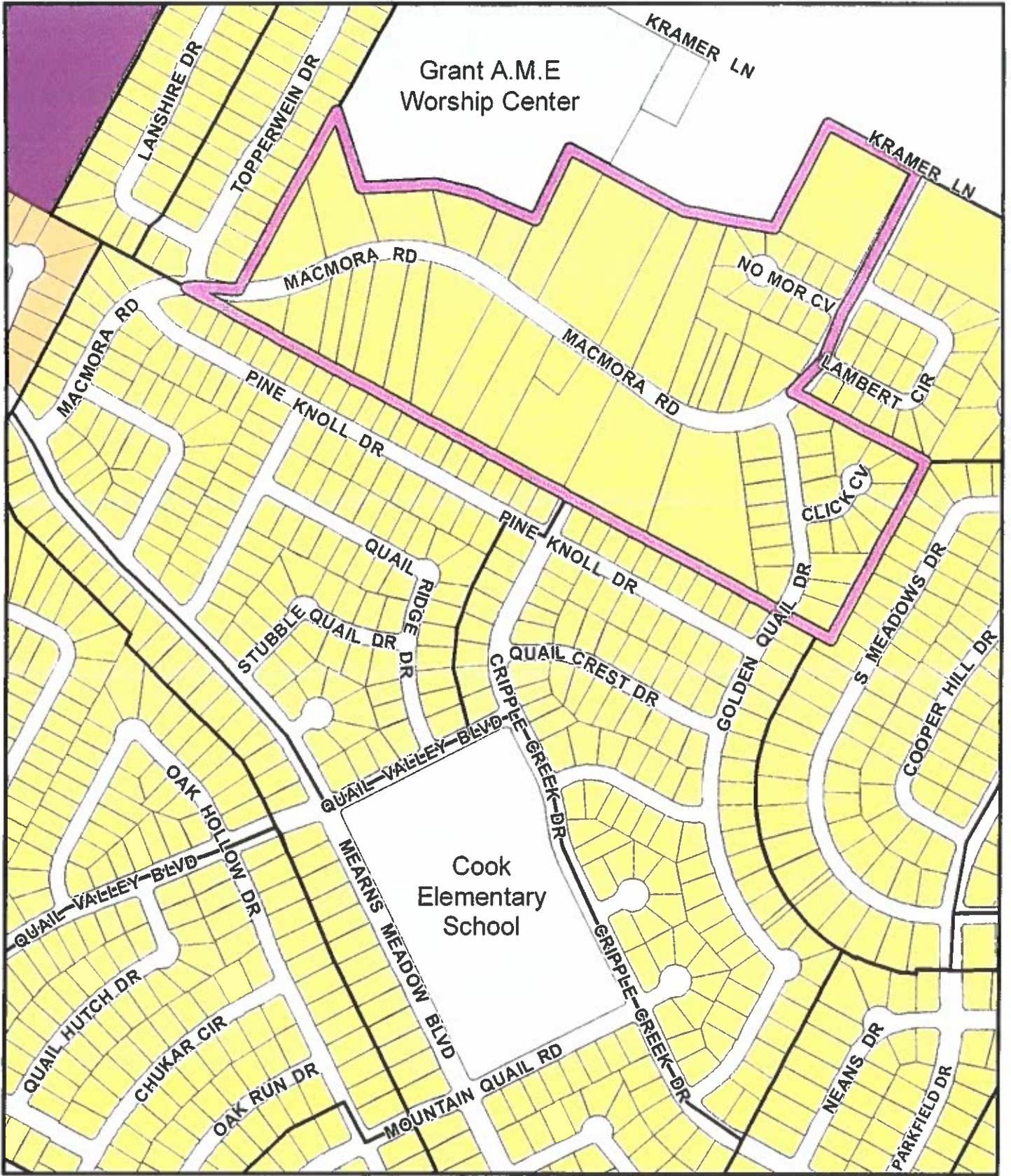
# Sector 4.3

- |                                                                                     |                 |                                                                                       |               |                                                                                       |                 |
|-------------------------------------------------------------------------------------|-----------------|---------------------------------------------------------------------------------------|---------------|---------------------------------------------------------------------------------------|-----------------|
|  | Assigned Sector |  | Single Family |  | Civic           |
|  | Other Sectors   |  | Multi-family  |  | Transportation  |
|                                                                                     |                 |  | Commercial    |  | Unknown/Streets |
|                                                                                     |                 |  | Industrial    |                                                                                       |                 |



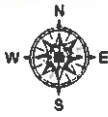
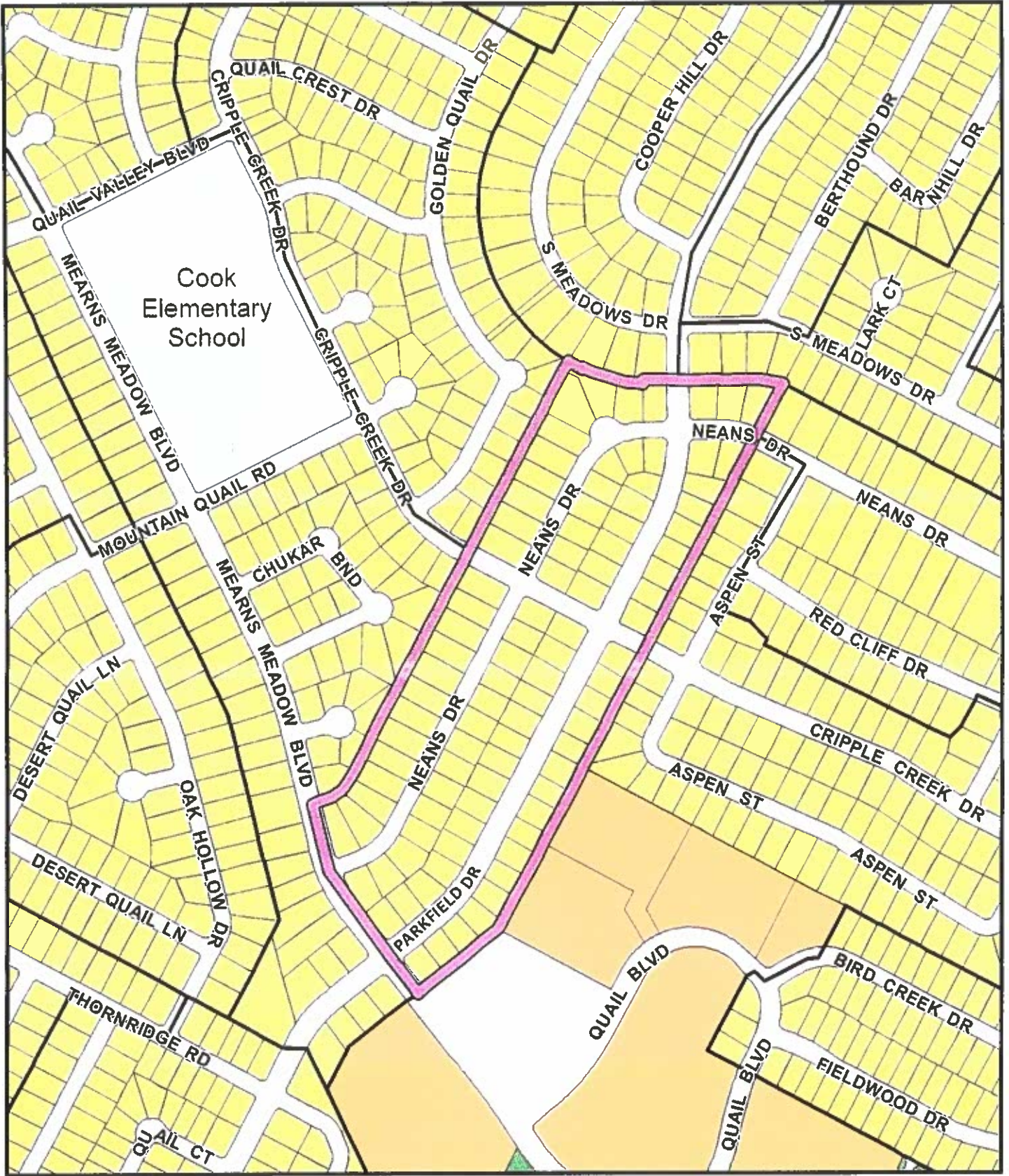
# Sector 4.4

- |                                                                                       |                 |                                                                                       |               |                                                                                       |                 |
|---------------------------------------------------------------------------------------|-----------------|---------------------------------------------------------------------------------------|---------------|---------------------------------------------------------------------------------------|-----------------|
|    | Assigned Sector |  | Single Family |  | Civic           |
|    | Other Sectors   |  | Multi-family  |  | Transportation  |
|  | Commercial      |  | Industrial    |  | Unknown/Streets |










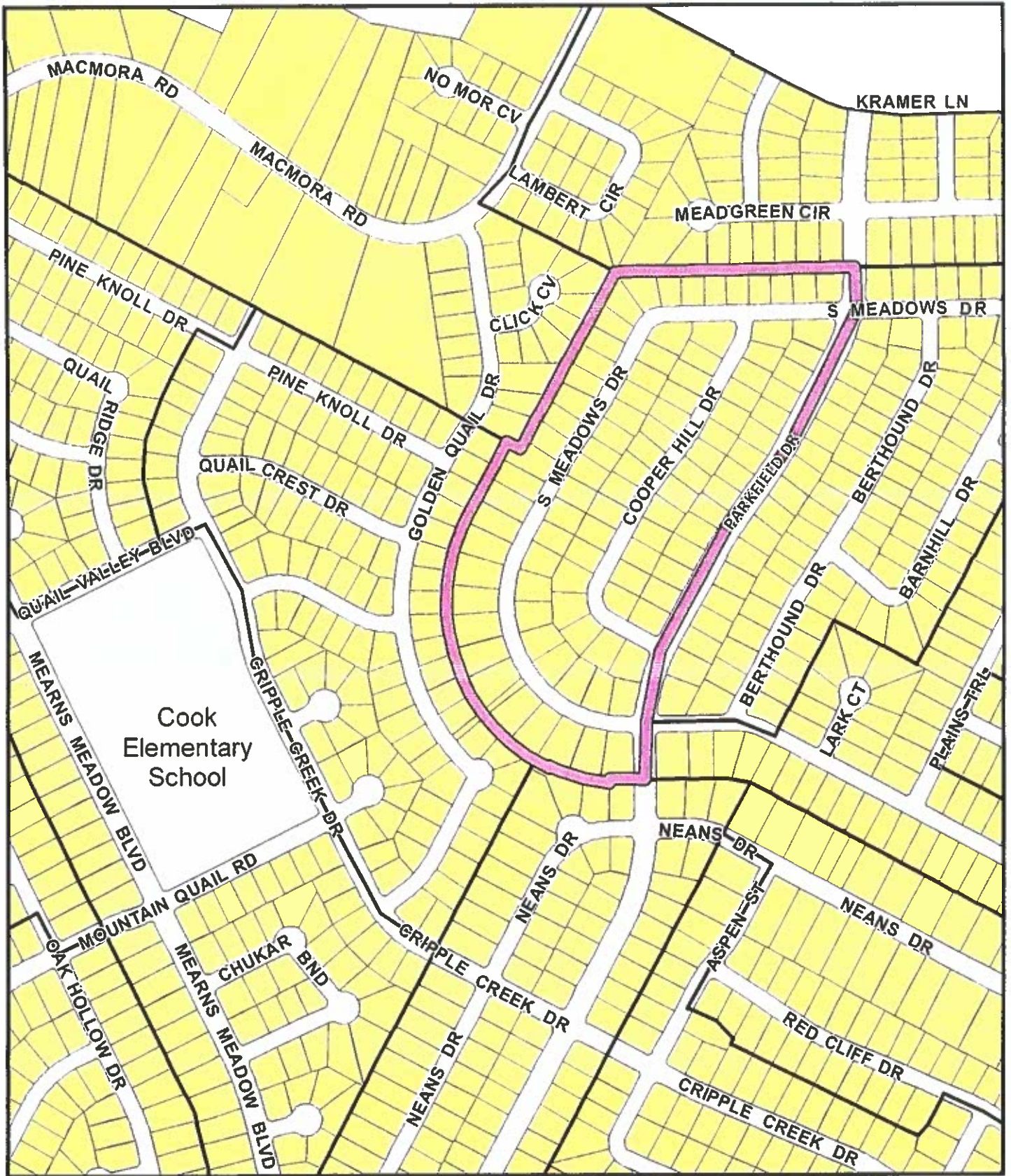
# Sector 4.5

- |                                                                                     |                 |                                                                                       |               |                                                                                       |                 |
|-------------------------------------------------------------------------------------|-----------------|---------------------------------------------------------------------------------------|---------------|---------------------------------------------------------------------------------------|-----------------|
|  | Assigned Sector |  | Single Family |  | Civic           |
|  | Other Sectors   |  | Multi-family  |  | Unknown/Streets |
|                                                                                     |                 |  | Industrial    |                                                                                       |                 |



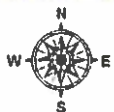
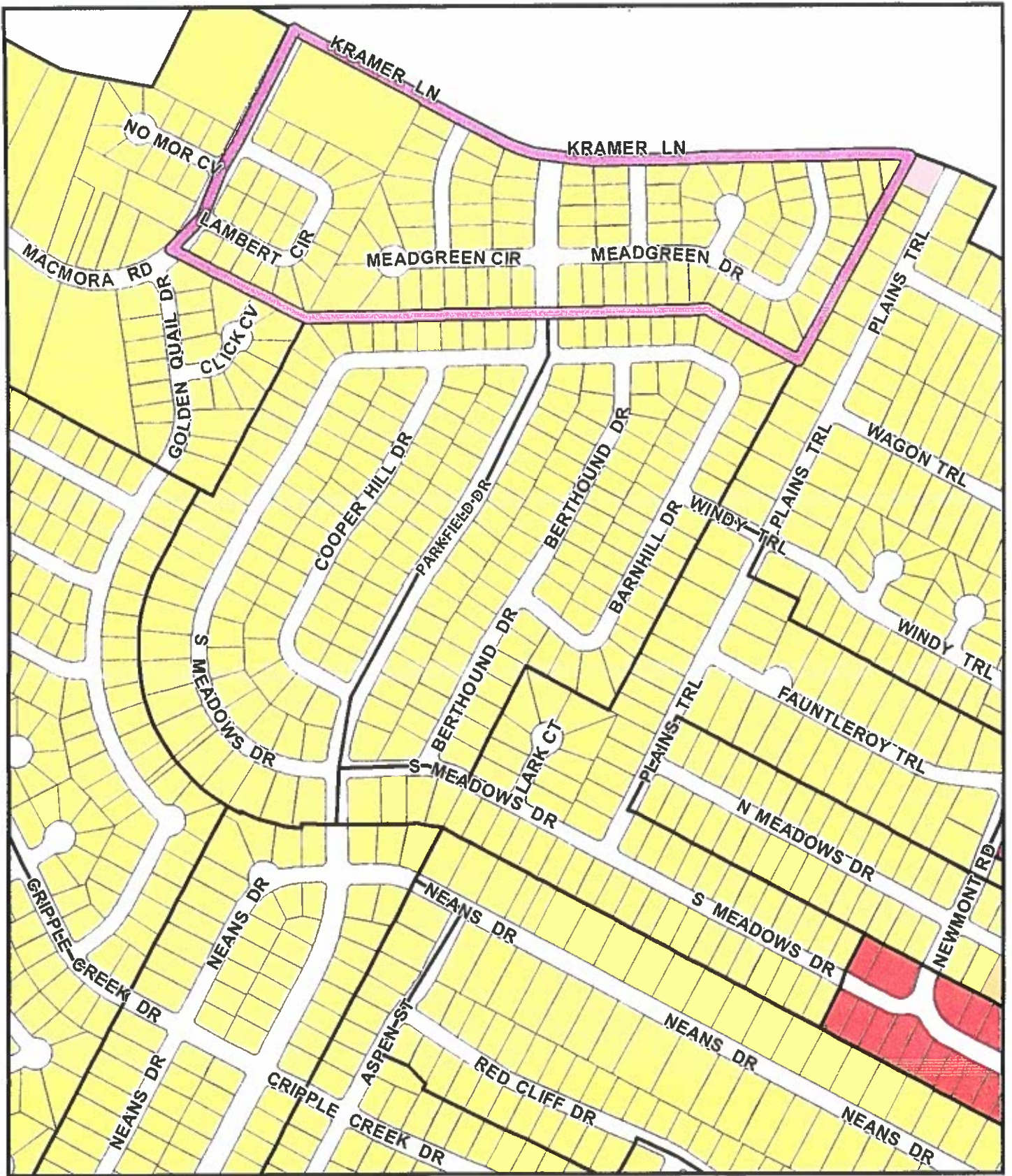
# Sector 4.6

- |                                                                                     |                 |                                                                                       |               |                                                                                       |                 |
|-------------------------------------------------------------------------------------|-----------------|---------------------------------------------------------------------------------------|---------------|---------------------------------------------------------------------------------------|-----------------|
|  | Assigned Sector |  | Single Family |  | Open Space      |
|  | Other Sectors   |  | Multi-family  |  | Unknown/Streets |
|                                                                                     |                 |  | Civic         |                                                                                       |                 |











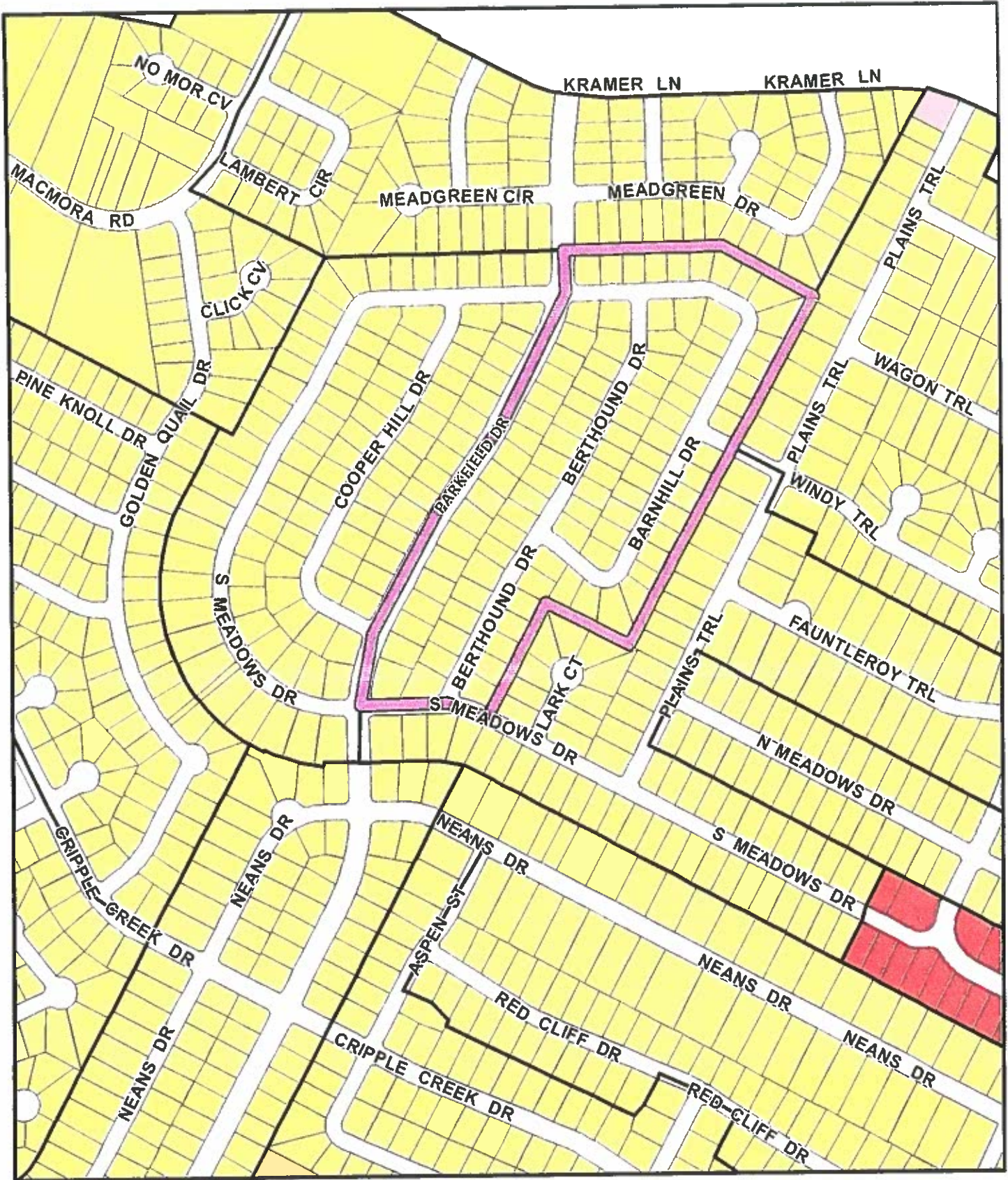
# Sector 4.7

- |                                                                                     |                 |                                                                                       |               |                                                                                       |                 |
|-------------------------------------------------------------------------------------|-----------------|---------------------------------------------------------------------------------------|---------------|---------------------------------------------------------------------------------------|-----------------|
|  | Assigned Sector |  | Single Family |  | Civic           |
|  | Other Sectors   |  | Multi-family  |  | Unknown/Streets |











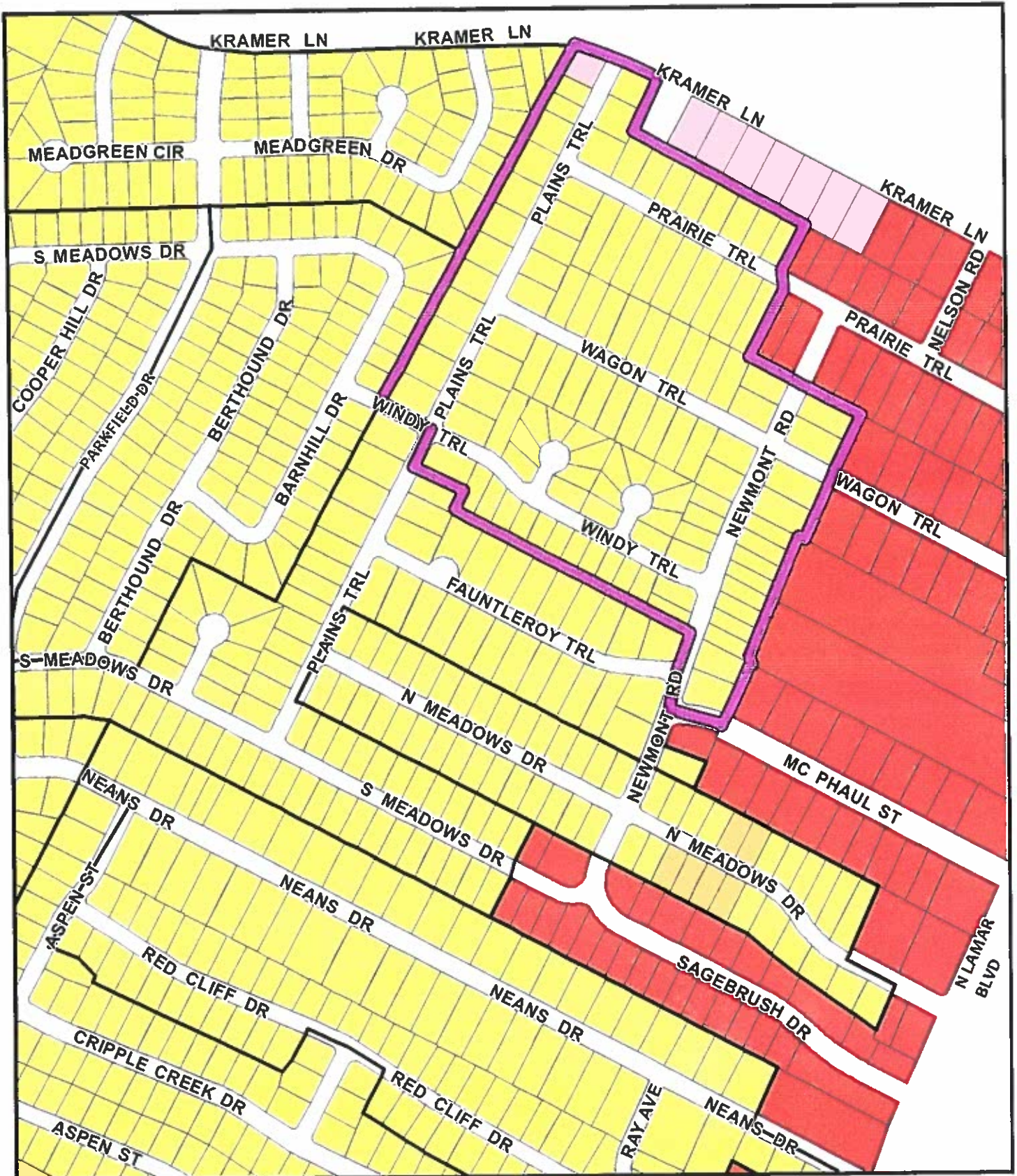
# Sector 5.1

- |                                                                                     |                 |                                                                                       |               |                                                                                       |                 |
|-------------------------------------------------------------------------------------|-----------------|---------------------------------------------------------------------------------------|---------------|---------------------------------------------------------------------------------------|-----------------|
|  | Assigned Sector |  | Single Family |  | Office          |
|  | Other Sectors   |  | Multi-family  |  | Civic           |
|                                                                                     |                 |  | Commercial    |  | Unknown/Streets |



# Sector 5.2


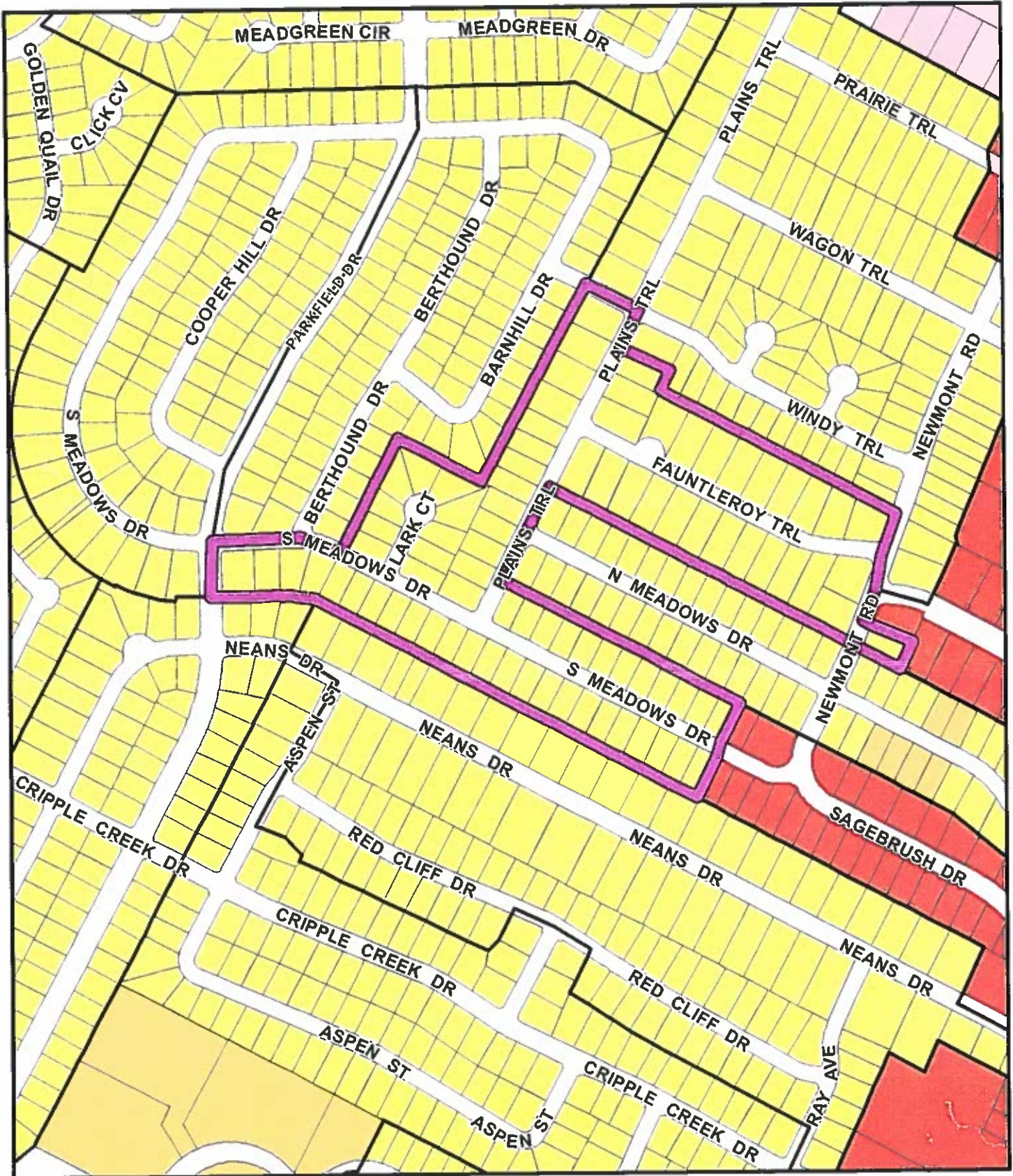
- |                                                                                     |                 |                                                                                       |               |                                                                                       |                 |
|-------------------------------------------------------------------------------------|-----------------|---------------------------------------------------------------------------------------|---------------|---------------------------------------------------------------------------------------|-----------------|
|  | Assigned Sector |  | Single Family |  | Office          |
|  | Other Sectors   |  | Multi-family  |  | Civic           |
|                                                                                     |                 |  | Commercial    |  | Unknown/Streets |



# Sector 5.3

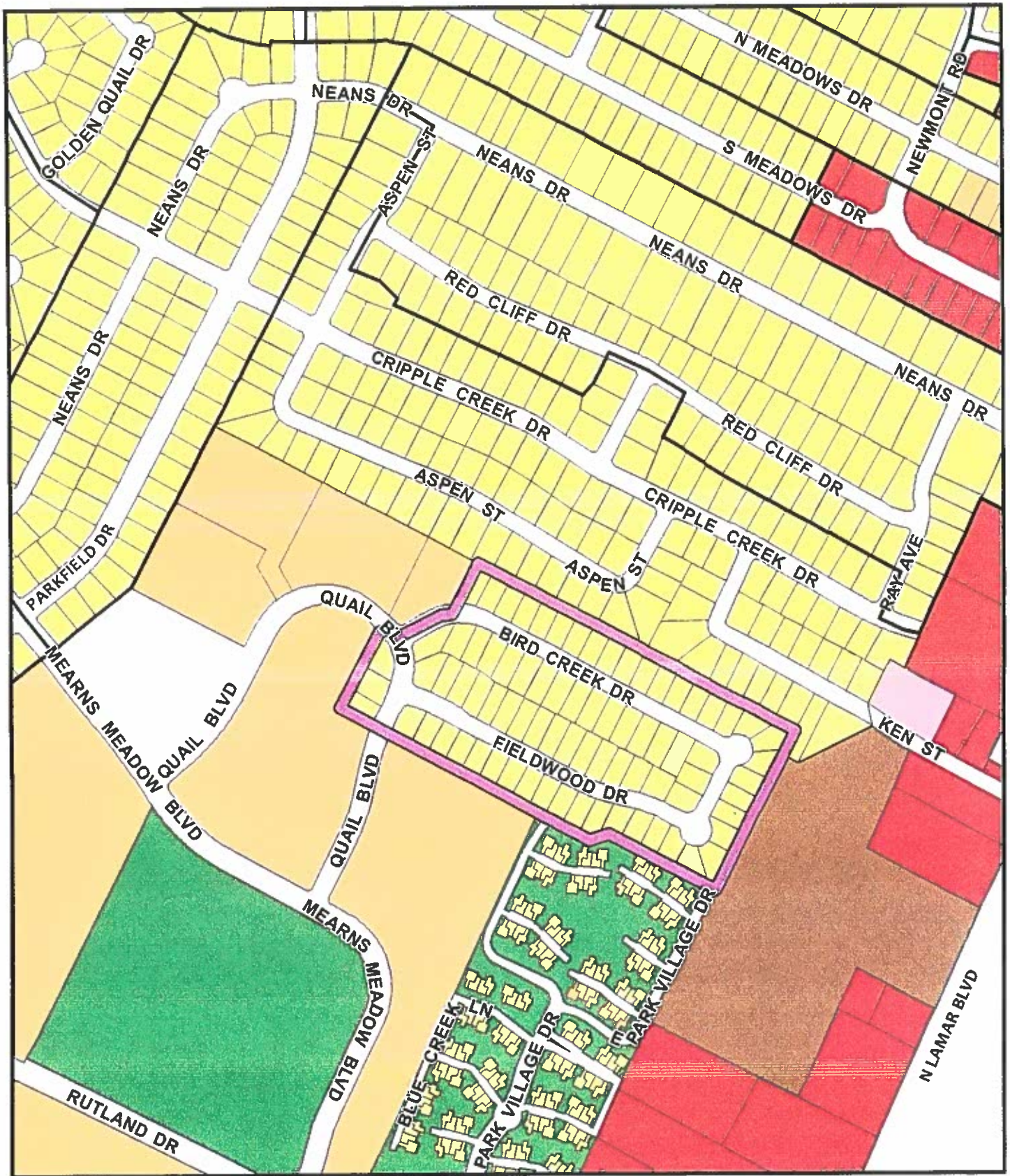
- |                                                                                     |                 |                                                                                       |               |                                                                                       |                 |
|-------------------------------------------------------------------------------------|-----------------|---------------------------------------------------------------------------------------|---------------|---------------------------------------------------------------------------------------|-----------------|
|  | Assigned Sector |  | Single Family |  | Office          |
|  | Other Sectors   |  | Multi-family  |  | Unknown/Streets |
|                                                                                     |                 |  | Commercial    |                                                                                       |                 |















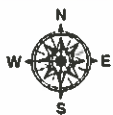
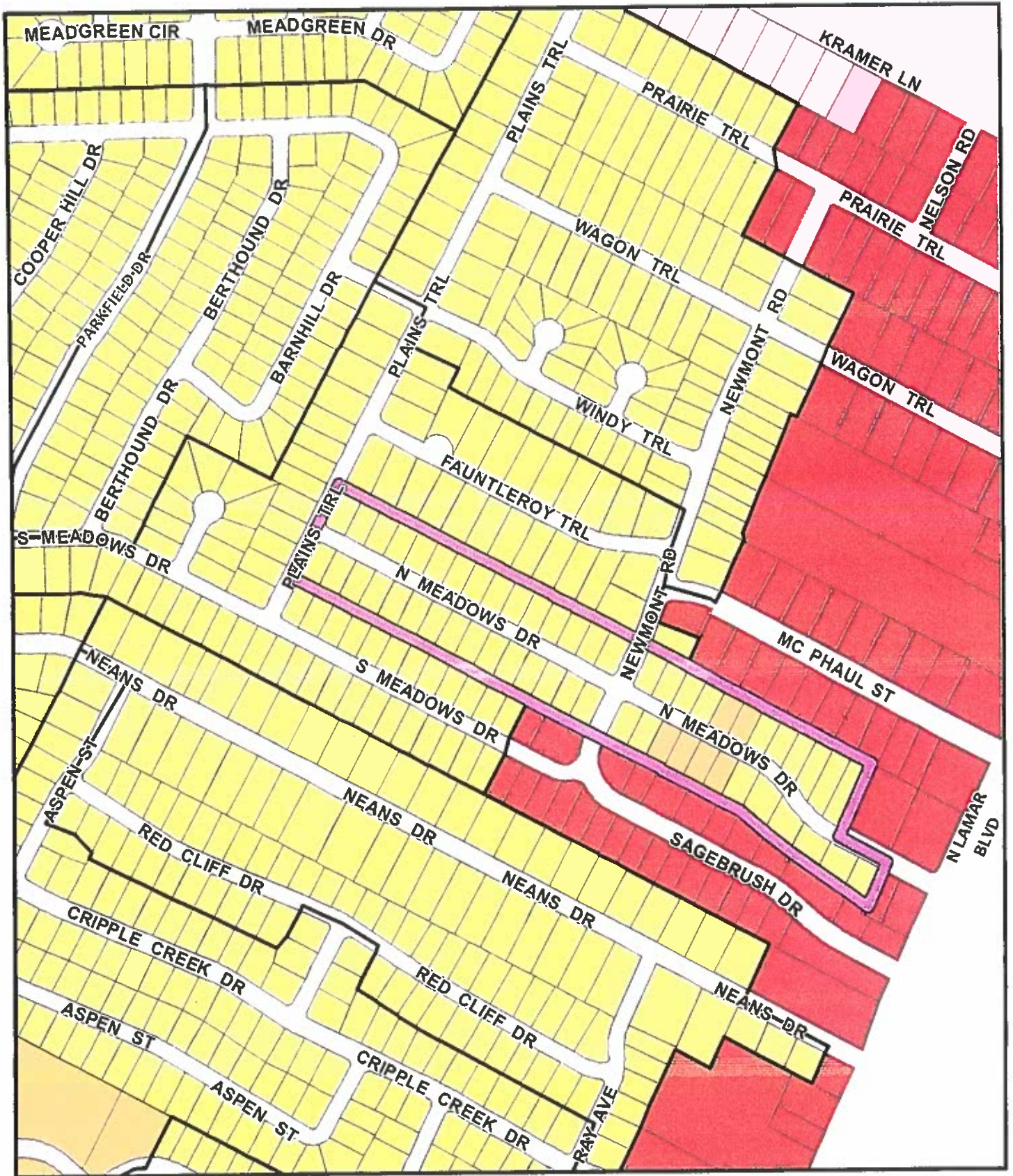
# Sector 5.4

- |                                                                                     |                 |                                                                                       |               |                                                                                       |                 |
|-------------------------------------------------------------------------------------|-----------------|---------------------------------------------------------------------------------------|---------------|---------------------------------------------------------------------------------------|-----------------|
|  | Assigned Sector |  | Single Family |  | Office          |
|  | Other Sectors   |  | Multi-family  |  | Unknown/Streets |
|                                                                                     |                 |  | Commercial    |                                                                                       |                 |



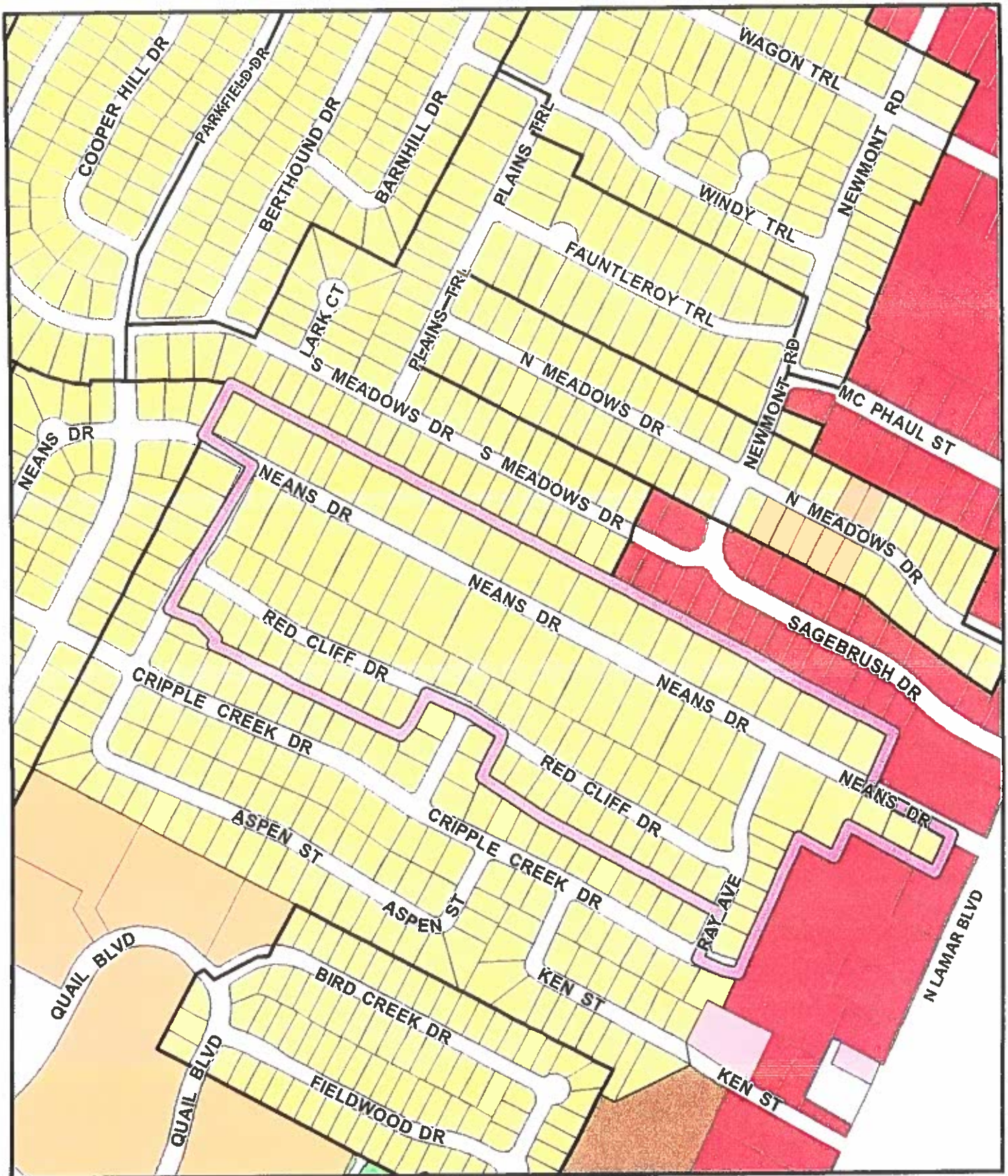
# Sector 5.5

- |                                                                                     |                 |                                                                                       |               |                                                                                       |                 |
|-------------------------------------------------------------------------------------|-----------------|---------------------------------------------------------------------------------------|---------------|---------------------------------------------------------------------------------------|-----------------|
|  | Assigned Sector |  | Single Family |  | Office          |
|  | Other Sectors   |  | Multi-family  |  | Civic           |
|                                                                                     |                 |  | Commercial    |  | Open Space      |
|                                                                                     |                 |  | Mixed Use     |  | Unknown/Streets |

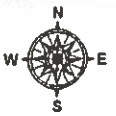





# Sector 5.6

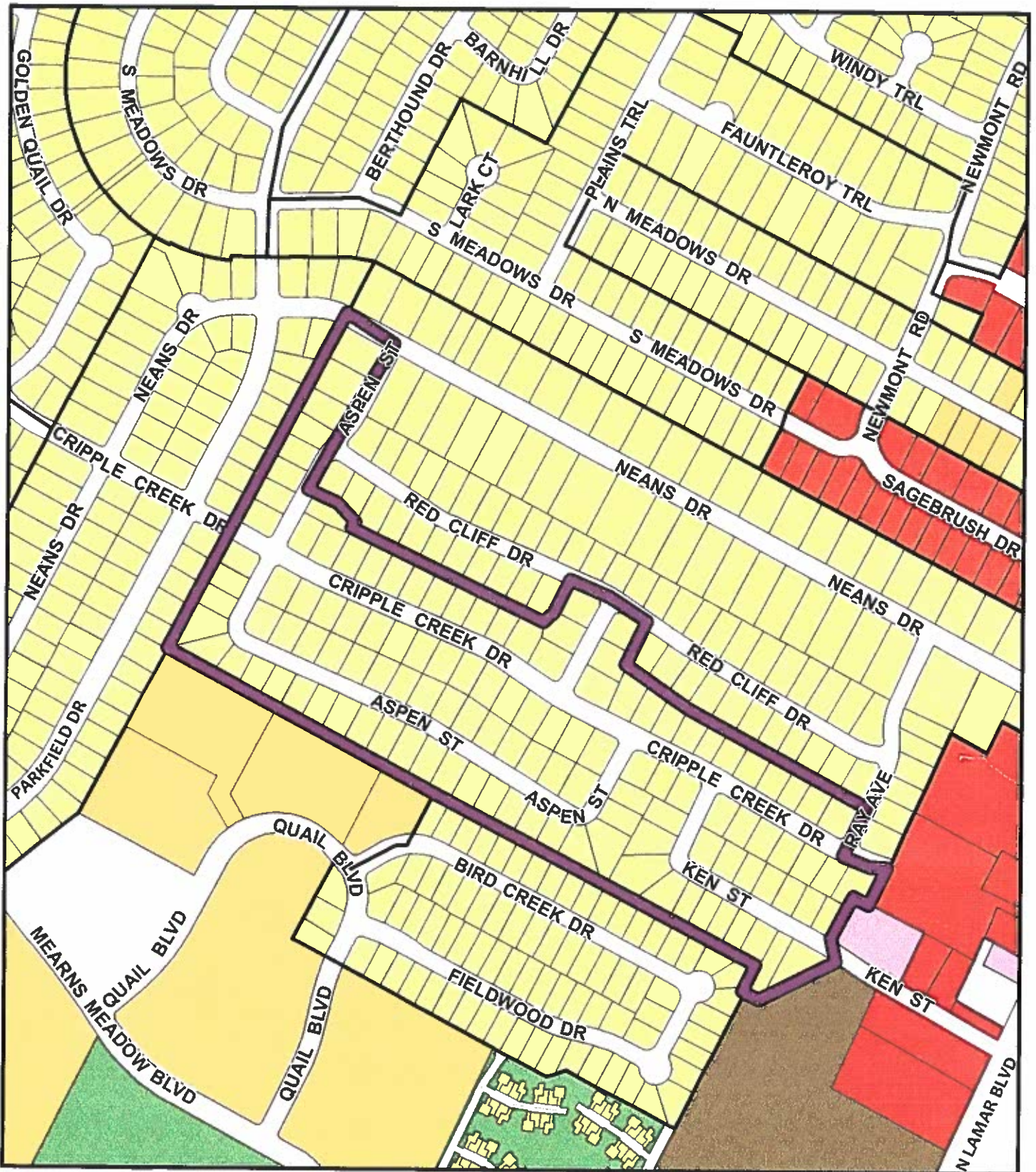
- |                                                                                     |                 |                                                                                       |               |                                                                                       |                 |
|-------------------------------------------------------------------------------------|-----------------|---------------------------------------------------------------------------------------|---------------|---------------------------------------------------------------------------------------|-----------------|
|  | Assigned Sector |  | Single Family |  | Office          |
|  | Other Sectors   |  | Multi-family  |  | Unknown/Streets |
|                                                                                     |                 |  | Commercial    |                                                                                       |                 |



# Sector 5.7



	Assigned Sector		Single Family		Office
	Other Sectors		Multi-family		Civic
			Commercial		Open Space
			Mixed Use		Unknown/Streets



# Sector 5.8

- |                                                                                     |                 |                                                                                       |               |                                                                                       |                 |
|-------------------------------------------------------------------------------------|-----------------|---------------------------------------------------------------------------------------|---------------|---------------------------------------------------------------------------------------|-----------------|
|  | Assigned Sector |  | Single Family |  | Office          |
|  | Other Sectors   |  | Multi-family  |  | Civic           |
|                                                                                     |                 |  | Commercial    |  | Open Space      |
|                                                                                     |                 |  | Mixed Use     |  | Unknown/Streets |